

189

Approved For Release 2000/06/30 : CIA-RDP78B04560A006200010003-7
~~SECRET~~
NO FOREIGN DISSEM

SUMMARY

PHOTOGRAPHIC INTERPRETATION REPORT



BLACK SHIELD MISSION
BX 6740

16 DECEMBER 1967

NPIC/R-3/68
JANUARY 1968

GROUP 1 EXCLUDED FROM
AUTOMATIC DOWNGRADING
AND DECLASSIFICATION

~~SECRET~~
NO FOREIGN DISSEM

Approved For Release 2000/06/30 : CIA-RDP78B04560A006200010003-7

WARNING

This document contains information affecting the national defense of the United States, within the meaning of Title 18, sections 793 and 794, of the U.S. Code, as amended. Its transmission or revelation of its contents to or receipt by an unauthorized person is prohibited by law.

~~SECRET~~

NPIC/R-3/68

NO FOREIGN DISSEM

PREFACE

This report represents a summary of targets covered by the subject mission. Those targets which reflect no significant change in facilities from the most adequate previous mission will carry the appropriate mission number and date, prefixed by the letters "NAC," as the last entry on the photo reference line. Targets which can be identified only will carry the letters IDO as the last entry on the photo reference line.

The header line for each target contains, reading from left to right, the installation name, the geographic coordinates, the World Aeronautical Chart (WAC) number, the Basic encyclopedia (BE) number, and the NPIC target number. The COMREX target number, when available, appears between the installation name and coordinates.

All targets are arranged 1) by country, 2) within country, 3) within country according to subject, 4) within subject by WAC area, and 5) within WAC area by geographic coordinates in ascending order.

The map base used for derivation of coordinates is the best available among these series: US Air Target Chart (Series 200), AMS (1:50,000 and 1:250,000), JOG (1:250,000), ONC (1:1,000,000), and IMW (1:1,000,000).

Photo reference data includes frame numbers and symbols denoting limiting conditions, photo interpretability, target coverage, and the mode.

Symbols for limiting conditions affecting photography are C (clear), SC (scattered cloud cover), HC (heavy cloud cover), H (haze), CS (cloud shadow), S (snow), O (obliquity), SD (semidarkness), GC (ground cover), CF (camouflage), and SS (small scale).

Interpretability of the photography is characterized as G (good), F (fair), or P (poor). Target coverage is denoted by the symbol T (total) or PT (partial). The mode of coverage is indicated by ST (stereo), PS (partial stereo), or NS (nonstereo).

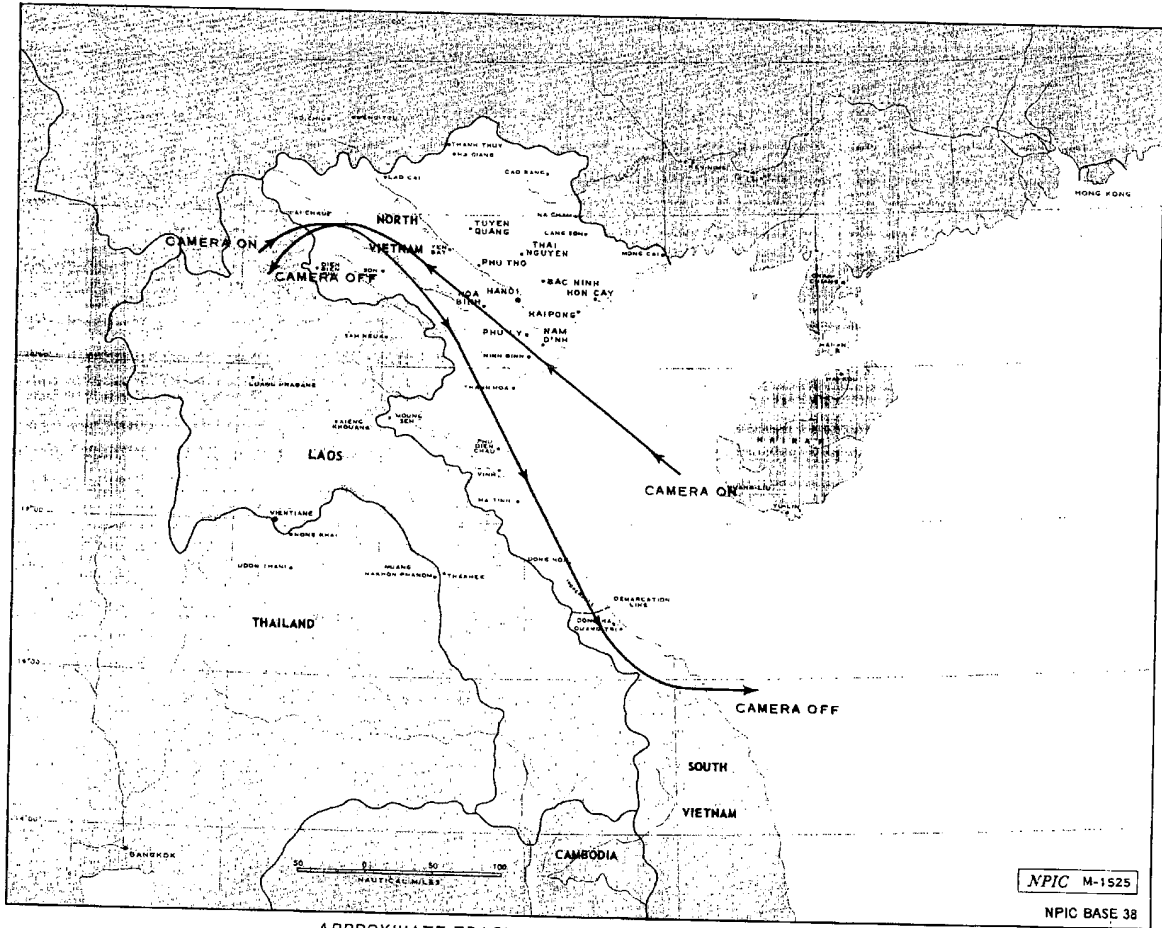
AAA defense are divided into four categories: automatic weapons (ZPU-1, ZPU-2, and ZPU-4), light (21-75mm), medium (76-100mm), and heavy (over 100mm). Where a category cannot be determined, the site will be listed as an AAA site and the number of guns indicated (e.g., 6-gun AAA site, occupied/unoccupied).

For the convenience of the user, an index to all targets is included. Targets are arranged alphabetically within a country.

~~SECRET~~

NO FOREIGN DISSEM

~~SECRET~~
NO FOREIGN DISSEM



APPROXIMATE TRACK OF MISSION BX 6740, 16 DECEMBER 1967

~~SECRET~~
NO FOREIGN DISSEM

~~SECRET~~

TABLE OF CONTENTS

PAGE

LAOS

AIR INSTALLATIONS.....	1
MILITARY INSTALLATIONS.....	1

NORTH VIETNAM

MISSILES.....	2
AIR INSTALLATIONS.....	13
MILITARY INSTALLATIONS.....	14
ELECTRONICS/COMMUNICATIONS.....	25
INDUSTRY.....	26
BASIC SERVICES.....	26
PORTS AND HARBORS.....	27
STORAGE.....	27
URBAN COMPLEXES.....	30
UNIDENTIFIED ACTIVITY.....	31
MISCELLANEOUS.....	31

INDEX.....	33
------------	----

~~SECRET~~

NO FOREIGN DISSEM

~~SECRET~~

Approved For Release 2000/06/30 : CIA-RDP78B04560A006200010003-7 NPIC/R-3/68

HIGHLIGHTS

NO EVIDENCE OF OFFENSIVE SURFACE-TO-SURFACE MISSILES OR ASSOCIATED EQUIPMENT OBSERVED.

THIS MISSION COVERS A TOTAL OF 107 SA-2 SITES IN NORTH VIETNAM: 2 ARE OCCUPIED (ONE NEWLY IDENTIFIED), 79 ARE UNOCCUPIED (4 DELETED FROM TARGET LIST), AND 26 ARE IDENTIFICATION ONLY.

ONE OF THE SEVEN MAJOR AIRFIELDS, HOA LAC AIRFIELD, IS COVERED ON PHOTOGRAPHY OF FAIR INTERPRETABILITY.



25X1D

~~SECRET~~

NO FOREIGN DISSEM

Approved For Release 2000/06/30 : CIA-RDP78B04560A006200010003-7

~~SECRET~~

-LAOS-	TARGET	COORDINATES	WAC	TARGET NUMBERS	
				BE	NPIC
	--AIR INSTALLATIONS--				
	BAN NAM HIN AIRFIELD 11 NM WEST OF MUONG PHIENG AT UTM [REDACTED] 820 X 70 FT NE/SW EARTH LANDING STRIP, SERVICEABLE, OR -- NONE OBSERVED.	25X1D 190713N 1012235E	0677	25X1A [REDACTED]	104
	HONG SA AIRFIELD 1.2 NM SW OF HONG SA AT UTM [REDACTED] APPROXIMATELY 2,370 X 120 FT, N/S, SOD RUNWAY, SERVICEABLE. FACILITIES INCLUDE A SOD PARKING APRON AND 1 SMALL SUPPORT BUILDING. A SECOND AIRFIELD IS LOCATED IMMEDIATELY SOUTH OF HONG SA AT UTM [REDACTED] AND CONTAINS A SERVICEABLE RUNWAY, APPROXIMATELY 1,100 X 100 FT. FACILITIES CONSIST OF 1 SUPPORT BUILDING. OR -- 1 SMALL LIAISON.	25X1D 194138N 1012010E	0677	[REDACTED]	103
	--MILITARY INSTALLATIONS--				
	BOUN NEUA ARMY BARRACKS [REDACTED]	25X1A 213840N 1015430E	0616	25X1A [REDACTED]	103-A
	PHONG SALY BARRACKS + HQ NEUTRALIST FORCES [REDACTED]	25X1D 214056N 1020639E	0616	[REDACTED]	134-B

~~SECRET~~

SECRET
NO FOREIGN DISSEM

NPIC/R-3/68

	TARGET	COORDINATES	WAC	TARGET NUMBERS	
				BE	NPIC
	-NORTH VIETNAM-				
	--MISSILES--				
	25X1A				
25X1D	HOA BINH SAM SITE C27-2 (226) SITE IS UNOCCUPIED. [REDACTED]	204749N 1045040E	0616	25X1A [REDACTED]	145-F
25X1D	HOA BINH SAM SITE D27-2 (203) SITE IS UNOCCUPIED. [REDACTED]	204940N 1044355E	0616	[REDACTED]	145-C
25X1D	HOA BINH SAM SITE D28-2 (204) SITE IS UNOCCUPIED. [REDACTED]	205134N 1043638E	0616	[REDACTED]	122-E
25X1D	NA SAN SAM SITE D13-2 (225) SITE IS UNOCCUPIED. [REDACTED]	205210N 1043554E	0616	[REDACTED]	122-F
25X1D	NA SAN SAM SITE C13-2 (228) SITE IS UNOCCUPIED. [REDACTED]	205606N 1042821E	0616	[REDACTED]	122-G
25X1D	THANH HOA SAM SITE B01B-2 (233) SITE IS UNOCCUPIED. [REDACTED]	200630N 1054715E	0616	[REDACTED]	518-D
25X1D	THANH HOA SAM SITE B01A-2 (160) SITE IS OVERGROWN. [REDACTED]	200650N 1054925E	0616	[REDACTED]	518-C
25X1D	THANH HOA SAM SITE B01-2 (26) SITE IS UNOCCUPIED. [REDACTED]	200614N 1055010E	0616	[REDACTED]	518

SECRET
NO FOREIGN DISSEM

~~SECRET~~

TARGET	25X1A	COORDINATES	WAC	TARGET NUMBERS	
				BE	NPIC
25X1D THANH HOA SAM SITE B02-2 (27) SITE IS UNOCCUPIED. [REDACTED]	[REDACTED]	200614N 1055045E	0616	[REDACTED]	518-A
25X1D THANH HOA SAM SITE C02-2 (23) SITE IS UNOCCUPIED. [REDACTED]	[REDACTED]	200915N 1055455E	0616	[REDACTED]	231-D
25X1D THANH HOA SAM SITE C02A-2 (65) SITE IS UNOCCUPIED. [REDACTED]	[REDACTED]	201020N 1055320E	0616	[REDACTED]	231-G
25X1D THANH HOA SAM SITE C01-2 (77) SITE IS UNOCCUPIED. [REDACTED]	[REDACTED]	201330N 1055105E	0616	[REDACTED]	231-H
25X1D THANH HOA SAM SITE C03-2 (46) SITE IS UNOCCUPIED. [REDACTED]	[REDACTED]	201338N 1055950E	0616	[REDACTED]	231-F
25X1D THANH HOA SAM SITE C01A-2 (163) SITE IS OVERGROWN. [REDACTED]	[REDACTED]	201403N 1054836E	0616	[REDACTED]	222-A
25X1D THANH HOA SAM SITE C03A-2 (156) SITE IS UNOCCUPIED. [REDACTED]	[REDACTED]	201528N 1055850E	0616	[REDACTED]	231-E1
25X1D HA NOI SAM SITE D19-2 (12) SITE IS UNOCCUPIED. [REDACTED]	[REDACTED]	202342N 1054703E	0616	[REDACTED]	353-A
25X1D HA NOI SAM SITE E22-2 (164) [REDACTED]	[REDACTED]	202635N 1052935E	0616	[REDACTED]	490-A
25X1D HOA BINH SAM SITE C17-2 (201) SITE IS UNOCCUPIED. [REDACTED]	[REDACTED]	202848N 1052540E	0616	[REDACTED]	490-B

~~SECRET~~

NO FOREIGN DISSEM

~~SECRET~~

NPIC/R-3/68

	TARGET	25X1A	COORDINATES	WAC	TARGET NUMBERS	
					BE	NPIC
25X1D	HOA BINH SAM SITE B17-2 (170) SITE IS UNOCCUPIED. [REDACTED]	[REDACTED]	203058N 1052534E	0616	[REDACTED]	391-A
25X1D	HOA BINH SAM SITE B19-2 (198) SITE IS UNOCCUPIED. [REDACTED]	[REDACTED]	203239N 1052033E	0616	[REDACTED]	391-B
25X1D	HOA BINH SAM SITE B20-2 (83) SITE IS UNOCCUPIED. [REDACTED]	[REDACTED]	203540N 1051750E	0616	[REDACTED]	115-F
25X1D	HA NOI SAM SITE C17A-2 (161) SITE IS UNOCCUPIED. [REDACTED]	[REDACTED]	203735N 1055710E	0616	[REDACTED]	318-B
25X1D	HOA BINH SAM SITE B22-2 (94) SITE IS UNOCCUPIED. [REDACTED]	[REDACTED]	203807N 1051336E	0616	[REDACTED]	283-C
25X1D	HOA BINH SAM SITE A19-2 (82) SITE IS UNOCCUPIED. [REDACTED]	[REDACTED]	204030N 1051920E	0616	[REDACTED]	115-E
25X1D	HA NOI SAM SITE B17-2 (11) [REDACTED]	[REDACTED]	204700N 1055433E	0616	[REDACTED]	114-G
25X1D	HOA BINH SAM SITE B10-2 (259) SITE IS UNOCCUPIED. [REDACTED]	[REDACTED]	204825N 1053932E	0616	[REDACTED]	344-B
25X1D	HA NOI SAM SITE B16-2 (162) [REDACTED]	[REDACTED]	204928N 1055755E	0616	[REDACTED]	265-C
25X1D	HOA BINH SAM SITE B08B-2 (258) SITE IS UNOCCUPIED. [REDACTED]	[REDACTED]	205150N 1053237E	0616	[REDACTED]	265-D
					25X1A	

~~SECRET~~

NO FOREIGN DISSEM

~~SECRET~~

TARGET	25X1A	COORDINATES	WAC	TARGET NUMBERS	
				BE	NPIC
25X1D HA NOI SAM SITE B21-2 (2) SITE IS UNOCCUPIED.	[REDACTED]	205145N 1054518E	0616	[REDACTED]	114-H
25X1D HOA BINH SAM SITE B08-2 (212) SITE IS UNOCCUPIED.	[REDACTED]	205231N 1053319E	0616	[REDACTED]	261-C
25X1D HA NOI SAM SITE A17A-2 (45)	[REDACTED]	205240N 1055427E	0616	[REDACTED]	266-G
25X1D HOA BINH SAM SITE A04-2 (210) SITE IS UNOCCUPIED.	[REDACTED]	205338N 1052325E	0616	[REDACTED]	420-K
25X1D HOA BINH SAM SITE B08A-2 (245) SITE IS UNOCCUPIED.	[REDACTED]	205315N 1053517E	0616	[REDACTED]	266-J
25X1D HA NOI SAM SITE B25-2 (11) SITE IS UNOCCUPIED.	[REDACTED]	205453N 1053656E	0616	[REDACTED]	266-E
25X1D HA NOI SAM SITE A19-2 (15)	[REDACTED]	205533N 1055045E	0616	[REDACTED]	266-F
25X1D HA NOI SAM SITE A24-2 (19) SITE CONTAINS 4 POSSIBLY OCCUPIED POSITIONS AND 2 UNOCCUPIED POSITIONS.	[REDACTED]	205654N 1054351E	0616	[REDACTED]	256-F
25X1D HA NOI SAM SITE A22-2 (263)	[REDACTED]	205655N 1054751E	0616	[REDACTED]	256-O
25X1D HOA BINH SAM SITE B03-2 (249) SITE IS UNOCCUPIED.	[REDACTED]	205750N 1053140E	0616	[REDACTED]	420-M

~~SECRET~~

NO FOREIGN DISSEM

~~SECRET~~
NO FOREIGN DISSEM

NPIC/R-3/68

	TARGET	25X1A	COORDINATES	WAC	TARGET NUMBERS	
					BE	NPIC
25X1D	HA NOI SAM SITE B27-2 (180) SITE IS UNOCCUPIED.	[REDACTED]	205942N 1053332E	0616	[REDACTED]	529
25X1D	THANH HOA SAM SITE C04A-2 (155) SITE IS UNOCCUPIED.	[REDACTED]	200942N 1060042E	0616	[REDACTED]	231-J
25X1D	THANH HOA SAM SITE C04-2 (68) SITE IS UNOCCUPIED.	[REDACTED]	201105N 1060445E	0616	[REDACTED]	390-B
25X1D	THANH HOA SAM SITE D04-2 (42) SITE IS UNOCCUPIED.	[REDACTED]	201642N 1060612E	0616	[REDACTED]	390-A
25X1D	THANH HOA SAM SITE D03A-2 (80) SITE IS UNOCCUPIED.	[REDACTED]	202125N 1060009E	0616	[REDACTED]	390-E
25X1D	THANH HOA SAM SITE D03-2 (79) SITE IS UNOCCUPIED.	[REDACTED]	202110N 1060451E	0616	[REDACTED]	390-D
25X1D	HAI PHONG SAM SITE D22-2 (152) SITE IS UNOCCUPIED.	[REDACTED]	202447N 1062448E	0616	[REDACTED]	379-D
25X1D	THANH HOA SAM SITE D02-2 (69) SITE IS UNOCCUPIED.	[REDACTED]	202505N 1060110E	0616	[REDACTED]	390-C
25X1D	HAI PHONG SAM SITE D23-2 (174) SITE IS UNOCCUPIED.	[REDACTED]	202848N 1061409E	0616	[REDACTED]	236-K
25X1D	HA NOI SAM SITE C17B-2 (165) SITE IS UNOCCUPIED.	[REDACTED]	203345N 1060050E	0616	[REDACTED]	392-C

~~SECRET~~
NO FOREIGN DISSEM

~~SECRET~~

TARGET	25X1A	COORDINATES	WAC	TARGET NUMBERS	
				BE	NPIC
HA NOI SAM SITE D16-2 (24) SITE IS UNOCCUPIED. 25X1D [REDACTED]	[REDACTED]	203445N 1060745E	0616	[REDACTED]	516
HA NOI SAM SITE C17-2 (147) 25X1D [REDACTED]	[REDACTED]	203637N 1060149E	0616	[REDACTED]	269-C
HA NOI SAM SITE C16-2 (166) 25X1D [REDACTED]	[REDACTED]	204100N 1060530E	0616	[REDACTED]	362-A
HA NOI SAM SITE B26-2 (189) SITE IS UNOCCUPIED. 25X1D [REDACTED]	[REDACTED]	210149N 1053230E	0616	[REDACTED]	244-F
HOA BINH SAM SITE B04-2 (247) 25X1D [REDACTED]	[REDACTED]	210309N 1053128E	0616	[REDACTED]	244-G
HA NOI SAM SITE B29-2 (17) 25X1D [REDACTED]	[REDACTED]	210418N 1053909E	0616	[REDACTED]	462-K
HA NOI SAM SITE A29-2 (4) SITE IS UNOCCUPIED. 25X1D [REDACTED]	[REDACTED]	210420N 1054100E	0616	[REDACTED]	462-J
HA NOI SAM SITE C28-2 (13) SITE IS UNOCCUPIED. 25X1D [REDACTED]	[REDACTED]	210521N 1052922E	0616	[REDACTED]	114-J
HA NOI SAM SITE B30-2 (16) 25X1D [REDACTED]	[REDACTED]	210651N 1053912E	0616	[REDACTED]	462-L
HOA BINH SAM SITE B02-2 (237) 25X1D [REDACTED]	[REDACTED]	210818N 1052526E	0616	[REDACTED]	200-G
HA NOI SAM SITE C29A-2 (211) 25X1D [REDACTED]	[REDACTED]	210810N 1052733E	0616	[REDACTED]	248-C
				25X1A	

~~SECRET~~

NO FOREIGN DISSEM

~~SECRET~~

NPIC/R-3/68

	TARGET	25X1A	COORDINATES	WAC	TARGET NUMBERS	
					BE	NPIC
25X1D	HA NOI SAM SITE B30A-2 (43) [REDACTED]	[REDACTED]	210824N 1053533E	0616	[REDACTED]	248-B
25X1D	HA NOI SAM SITE C29-2 (6) SITE IS UNOCCUPIED. [REDACTED]	[REDACTED]	211030N 1052220E	0616	[REDACTED]	200-B
25X1D	HA NOI SAM SITE C30E-2 (114) SITE IS UNOCCUPIED. [REDACTED]	[REDACTED]	211150N 1052115E	0616	[REDACTED]	262-C
25X1D	HA NOI SAM SITE C30A-2 (44) SITE IS UNOCCUPIED. [REDACTED]	[REDACTED]	211240N 1052154E	0616	[REDACTED]	389-A
25X1D	HA NOI SAM SITE C30D-2 (92) [REDACTED]	[REDACTED]	211205N 1053015E	0616	[REDACTED]	262-B
25X1D	HA NOI SAM SITE C30-2 (7) SITE IS UNOCCUPIED. [REDACTED]	[REDACTED]	211300N 1052140E	0616	[REDACTED]	200-C
25X1D	HA NOI SAM SITE C30C-2 (51) SITE IS UNOCCUPIED. [REDACTED]	[REDACTED]	211436N 1052330E	0616	[REDACTED]	200-E
25X1D	HA NOI SAM SITE D31-2 (8) [REDACTED]	[REDACTED]	212111N 1052202E	0616	[REDACTED]	378-A
25X1D	YEN BAI SAM SITE C13-2 (208) SITE IS UNOCCUPIED. [REDACTED]	[REDACTED]	212355N 1051720E	0616	[REDACTED]	378-D
25X1D	HA NOI SAM SITE D31B-2 (29) [REDACTED]	[REDACTED]	212355N 1052002E	0616	[REDACTED]	378-C

25X1A

~~SECRET~~

NO FOREIGN DISSEM

~~SECRET~~

	TARGET	25X1A	COORDINATES	WAC	TARGET NUMBERS	
					BE	NPIC
25X1D	HA NOI SAM SITE D31A-2 (28) [REDACTED]	[REDACTED]	212403N 1051711E	0616	[REDACTED]	378-B
25X1D	HA NOI SAM SITE D31C-2 (131) SITE IS UNOCCUPIED, [REDACTED]	[REDACTED]	212425N 1051748E	0616	[REDACTED]	525
25X1D	YEN BAI SAM SITE B12-2 (116) [REDACTED]	[REDACTED]	213638N 1050718E	0616	[REDACTED]	147-E
25X1D	YEN BAI SAM SITE B11A-2 (248) [REDACTED]	[REDACTED]	213736N 1051022E	0616	[REDACTED]	336-D
25X1D	YEN BAI SAM SITE B10-2 (227) [REDACTED]	[REDACTED]	213849N 1051210E	0616	[REDACTED]	336-C
25X1D	YEN BAI SAM SITE B06-2 (215) [REDACTED]	[REDACTED]	215538N 1050815E	0616	[REDACTED]	401-F
25X1D	VINH SAM SITE C19-2 (101) SITE IS UNOCCUPIED, [REDACTED]	[REDACTED]	181848N 1053936E	0617	[REDACTED]	346-C
25X1D	VINH SAM SITE B16-2 (103) SITE HAS BEEN RETURNED TO AGRICULTURE, [REDACTED]	[REDACTED]	182224N 1054857E	0617	[REDACTED]	109-J
25X1D	VINH SAM SITE B21-2 (150) SITE IS UNOCCUPIED, [REDACTED]	[REDACTED]	182850N 1053600E	0617	[REDACTED]	356-E
25X1D	VINH SAM SITE A11-2 (190) SITE IS UNOCCUPIED, [REDACTED]	[REDACTED]	183708N 1054849E	0617	[REDACTED]	128-W
	VINH SAM SITE A25-2 (268) 25X1D 1.2 NM NW OF VINH AT UTM [REDACTED] NEWLY IDENTIFIED SITE CONSISTS OF 4 OCCUPIED,	[REDACTED]	184047N 1053947E	0617	25X1A	128-Y

~~SECRET~~

NO FOREIGN DISSEM

~~SECRET~~

	TARGET	COORDINATES	WAC	TARGET NUMBERS	
				BE	NPIC
	PARTIALLY REVETTED LAUNCH POSITIONS (WITH MISSILES ON LAUNCHERS) AND AN UNRETTED GUIDANCE AREA OCCUPIED BY A GUIDANCE RADAR AND AT LEAST 4 VANS, OB -- 4 SA-2 MISSILES ON LAUNCHERS, 1 GUIDANCE RADAR, AND AT LEAST 4 VANS. (SEE ATTACHMENT)				
25X1D	[REDACTED]				
	VINH SAM SITE A07-2 (127)				
25X1D	SITE IS UNOCCUPIED, [REDACTED]	184048N 1054213E	0617	[REDACTED]	128-T
	VINH SAM SITE B29-2 (151)				
25X1D	SITE IS UNOCCUPIED, [REDACTED]	184456N 1052600E	0617	[REDACTED]	110-B
	VINH SAM SITE A36-2 (179)				
25X1D	SITE IS UNOCCUPIED, [REDACTED]	184430N 1054020E	0617	[REDACTED]	128-V
	VINH SAM SITE A01-2 (176)				
25X1D	SITE HAS BEEN RETURNED TO AGRICULTURE, [REDACTED]	184633N 1054142E	0617	[REDACTED]	128-U
	VINH SAM SITE C30-2 (144)				
25X1D	SITE IS UNOCCUPIED, [REDACTED]	184835N 1051855E	0617	[REDACTED]	306-T
	VINH SAM SITE B32-2 (173)				
25X1D	SITE HAS BEEN RETURNED TO AGRICULTURE, [REDACTED]	184932N 1052930E	0617	[REDACTED]	401-A
	VINH SAM SITE C31A-2 (238)				
25X1D	SITE IS UNOCCUPIED, [REDACTED]	185317N 1051902E	0617	[REDACTED]	306-V

~~SECRET~~

NO FOREIGN DISSEM

~~SECRET~~

TARGET	25X1A	COORDINATES	WAC	TARGET NUMBERS	
				BE	NPIC
25X1D VINH SAM SITE C31-2 (213) [REDACTED]	[REDACTED]	185434N 1051826E	0617	[REDACTED]	306-U
25X1D VINH SAM SITE C32A-2 (140) SITE IS UNOCCUPIED. [REDACTED]	[REDACTED]	185942N 1051723E	0617	[REDACTED]	283-A
25X1D VINH SAM SITE C32B-2 (149) SITE IS UNOCCUPIED. [REDACTED]	[REDACTED]	185948N 1051812E	0617	[REDACTED]	283-B
25X1D VINH SAM SITE D32-2 (106) SITE IS UNOCCUPIED. [REDACTED]	[REDACTED]	190012N 1051636E	0617	[REDACTED]	169-B
25X1D VINH PROBABLE SAM SITE (113) [REDACTED]	[REDACTED]	190033N 1051830E	0617	[REDACTED]	169-A1
25X1D VINH SAM SITE C32-2 (102) [REDACTED]	[REDACTED]	190059N 1051857E	0617	[REDACTED]	169-A
25X1D VINH SAM SITE D35-2 (231) SITE IS UNOCCUPIED. [REDACTED]	[REDACTED]	191059N 1053005E	0617	[REDACTED]	518
25X1D THANH HOA SAM SITE D21A-2 (175) SITE IS UNOCCUPIED. [REDACTED]	[REDACTED]	191432N 1053301E	0617	[REDACTED]	516-A
25X1D THANH HOA PROBABLE SAM SITE (256) SITE IS UNOCCUPIED. [REDACTED]	[REDACTED]	191446N 1053313E	0617	[REDACTED]	516-C
25X1D THANH HOA SAM SITE D21B-2 (250) SITE IS UNOCCUPIED. [REDACTED]	[REDACTED]	191515N 1053320E	0617	[REDACTED]	516-B

~~SECRET~~

NO FOREIGN DISSEM

~~SECRET~~

NPIC/R-3/68

	TARGET	25X1A	COORDINATES	WAC	TARGET NUMBERS	
					BE	NPIC
25X1D	THANH HOA SAM SITE A17B-2 (260) SITE IS UNOCCUPIED, [REDACTED]	[REDACTED]	193920N 1055006E	0617	[REDACTED]	507-A
25X1D	THANH HOA SAM SITE A19-2 (87) SITE IS UNOCCUPIED, [REDACTED]	[REDACTED]	194120N 1054625E	0617	[REDACTED]	323-A
25X1D	THANH HOA SAM SITE A17-2 (67) SITE IS UNOCCUPIED, [REDACTED]	[REDACTED]	194511N 1054755E	0617	[REDACTED]	155-D
25X1D	THANH HOA SAM SITE A14-2 (111) SITE IS UNOCCUPIED, [REDACTED]	[REDACTED]	194530N 1055051E	0617	[REDACTED]	336-A
25X1D	THANH HOA SAM SITE A13-2 (154) SITE IS UNOCCUPIED, [REDACTED]	[REDACTED]	194508N 1055235E	0617	[REDACTED]	336-B
25X1D	THANH HOA SAM SITE A17A-2 (153) SITE IS UNOCCUPIED, [REDACTED]	[REDACTED]	194746N 1054708E	0617	[REDACTED]	126-H1
25X1D	THANH HOA SAM SITE B27-2 (109) SITE IS UNOCCUPIED, [REDACTED]	[REDACTED]	194800N 1053229E	0617	[REDACTED]	126-P1
25X1D	THANH HOA SAM SITE B28-2 (22) SITE IS UNOCCUPIED, [REDACTED]	[REDACTED]	194942N 1053515E	0617	[REDACTED]	126-P
25X1D	THANH HOA SAM SITE B28A-2 (100) SITE IS UNOCCUPIED, [REDACTED]	[REDACTED]	195028N 1052935E	0617	[REDACTED]	150-B
					25X1A	

~~SECRET~~

NO FOREIGN DISSEM

~~SECRET~~

TARGET	COORDINATES	WAC	TARGET NUMBERS	
			BE	NPIC
<p>--AIR INSTALLATIONS--</p> <p>25X1D</p> <p>NGHIA LO AIRFIELD SW EDGE OF NGHIA LO AT UTM [REDACTED] 2,000 X 130 FT NNE/SSW GRADED EARTH RUNWAY CRATERED AND PROBABLY UNSERVICEABLE. 25X1D OB -- NONE OBSERVED. [REDACTED]</p>	213540N 1043022E	0616	25X1A	133-A
<p>25X1D</p> <p>YEN BAI AIRFIELD 2.3 NM NW OF YEN BAI AT UTM [REDACTED]. AIRFIELD HAS BEEN SUBJECTED TO AIRSTRIKE. CONSTRUCTION AND SURFACING OF RUNWAY CONTINUES. APPROXIMATELY 10 CRATERS OBSERVED IN THE RUNWAY AND APPROXIMATELY 15 CRATERS OBSERVED ADJACENT TO AND IN THE TAXIWAY. 25X1D OB -- NONE OBSERVED. [REDACTED]</p>	214340N 1045140E	0616		147-D
<p>25X1D</p> <p>HOA LAC AIRFIELD 1.4 NM WNW OF HOA LAC. AIRFIELD HAS BEEN SUBJECTED TO AIRSTRIKE. 7,400 X 180 FT PSP NW/SE RUNWAY, SERVICEABLE WITH A PARALLEL PSP TAXIWAY WITH 2 END-CONNECTING AND 2 CROSSOVER LINKS. A PROBABLE 7,000 X 180 FT ENE/WSW CONCRETE RUNWAY IS UNDER CONSTRUCTION. FACILITIES INCLUDE 5 COVERED AIRCRAFT REVETMENTS WITH ROOFS DAMAGED OR DESTROYED AT THE NW END OF THE RUNWAY AND 5 UNCOVERED AIRCRAFT REVETMENTS AT THE SE END OF THE RUNWAY. SEVEN ADDITIONAL AIRCRAFT REVETMENTS ARE LOCATED ADJACENT TO A DISPERSAL TAXIWAY LEADING WEST FROM THE NW END OF THE RUNWAY. NUMEROUS VEHICLE/EQUIPMENT REVETMENTS ARE OBSERVED ADJACENT TO THE RUNWAYS AND TAXIWAYS. NO PERMANENT SUPPORT STRUCTURES ARE IN THE IMMEDIATE VICINITY. 25X1D OB -- 2 DAMAGED FAGOT/FRESCO AND 2 DELTA-WING DUMMY/DECOY. [REDACTED]</p>	210153N 1053005E	0616		244-D

~~SECRET~~

NO FOREIGN DISSEM

~~SECRET~~

NPIC/R-3/68

	TARGET	COORDINATES	WAC	TARGET NUMBERS	
				BE	NPIC
25X1D	TONG AIRFIELD [REDACTED]	2106//N 10527//E	0616	[REDACTED]	248-A
25X1D	DONG HOI AIRFIELD 3.1 NM NNW OF DONG HOI. TARGET HAS BEEN SUBJECTED TO AIRSTRIKE. 5,950 X 120 FT WNW/ESE ASPHALT AND PIERCED STEEL PLANK RUNWAY IS UNSERVICEABLE. FACILITIES INCLUDE 1 DAMAGED OPERATIONS BUILDING AND 1 SUPPORT BUILDING. ALL OTHER BUILDINGS ARE DESTROYED. OB -- NONE OBSERVED. [REDACTED]	1730//N 10635//E	0617	[REDACTED]	108-B
25X1D	VINH AIRFIELD NO APPARENT CHANGE IN FACILITIES SINCE MISSION [REDACTED] RUNWAY REMAINS UNSERVICEABLE. OB -- NONE OBSERVED. [REDACTED]	184400N 1054025E	0617	[REDACTED]	128-A
25X1D	BAI THUONG AIRFIELD 5 NM EAST OF BAI THOUNG AT UTM [REDACTED] 7,850 X 200 FT NW/SE RUNWAY, UNSERVICEABLE. CONSTRUCT- ION HAS BEEN DISCONTINUED ON THE RUNWAY AND OTHER AREAS. NUMEROUS BOMB CRATERS OBSERVED IN THE RUNWAY AND THE AIRCRAFT DISPERSAL AREA. OB -- NONE OBSERVED. [REDACTED]	195405N 1052732E	0617	[REDACTED]	150-A
	--MILITARY INSTALLATIONS--				
25X1D	QUANG KHE NAVAL BASE CUU DINH THREE SEPARATE AREAS ON THE NORTH AND SOUTH BANKS OF THE SONG GIANG (RIVER). AREAS HAVE BEEN SUBJECTED TO NUMEROUS AIRSTRIKES. AREA A (ON NORTH BANK AT UTM [REDACTED] -- 1 T-HEAD PIER PARTIALLY DESTROYED AND UNSERVICEABLE. ALL BUILDINGS ARE DESTROYED.	1742//N 10629//E	0617	[REDACTED] 25X1A	288

~~SECRET~~

NO FOREIGN DISSEM

~~SECRET~~

NPIC/R-3/68

TARGET 25X1D	COORDINATES	WAC	TARGET NUMBERS	
			BE	NPIC
<p>AREA B (ON SOUTH BANK AT UTM [REDACTED] -- 1 FINGER PIER COMPLETELY DESTROYED AND 1 PIER DAMAGED, EIGHTEEN BARRACKS ARE SEVERELY DAMAGED AND IN DISUSE, 2 ADMINISTRATION BUILDINGS ARE DESTROYED, AND 5 OF THE SUPPORT BUILDINGS ARE DAMAGED AND SHOW NO EVIDENCE OF RECENT USE. ALL OTHER BUILDINGS ARE DESTROYED.</p> <p>25X1D AREA C (ON SOUTH BANK IMMEDIATELY EAST OF AREA B AT UTM [REDACTED] -- TWO BUILDINGS ARE SEVERELY DAMAGED AND ALL OTHER BUILDINGS ARE DESTROYED.</p> <p>25X1D [REDACTED]</p>				
<p>VINH MILITARY INSTALLATIONS</p> <p>SIX MILITARY AREAS REFERENCED FROM VINH. AREAS HAVE BEEN SUBJECTED TO AIRSTRIKE.</p> <p>25X1A AREA A (IN VINH AT UTM [REDACTED] -- VINH ARMY BKS CITADEL [REDACTED] -- 5 BARRACKS, 3 PROBABLE ADMINISTRATION BUILDINGS, AND 7 OTHER BUILDINGS. NO RECONSTRUCTION OBSERVED.</p> <p>25X1A AREA B (0.9 NM NW OF VINH CITADEL AT UTM [REDACTED] -- VINH HQ MIL REGION IV [REDACTED] -- MOST BUILDINGS ARE DESTROYED/DISMANTLED. AREA IS NOW REPORTED AS VINH TRANSSHIPMENT/STORAGE AREA</p> <p>25X1A [REDACTED]</p> <p>25X1A AREA C (1.5 NM NW AT UTM [REDACTED] -- DESTROYED FACILITIES INCLUDE 7 BARRACKS, 1 ADMINISTRATION BUILDING, 4 STORAGE BUILDINGS AND 3 SUPPORT BUILDINGS. TWO OTHER STORAGE BUILDINGS HAVE ONLY MINOR DAMAGE.</p> <p>25X1A AREA D (1.5 NM EAST AT UTM [REDACTED] -- VINH ARMY SUPPLY DEPOT EAST [REDACTED] -- 35 DAMAGED BUILDINGS. NO RECONSTRUCTION OBSERVED.</p> <p>25X1A AREA E (2 NM ENE AT UTM [REDACTED] -- DAMAGED FACILITIES INCLUDE 1 PROBABLE ADMINISTRATION BUILDING AND 4 OTHER BUILDINGS. AN ADJACENT AREA TO THE NW CONTAINS ONE L-SHAPED PROBABLE ADMINISTRATION BUILDING AND 4 OTHER SUPPORT BUILDINGS, ALL DAMAGED.</p> <p>25X1D AREA F (AT UTM [REDACTED] -- DAMAGED FACILITIES INCLUDE 8 BARRACKS, 7 STORAGE BUILDINGS, 2 VEHICLE SHEDS AND</p>	<p>1840//N 10541//E</p> <p>25X1D</p> <p>25X1D</p> <p>25X1D</p>	<p>0617</p>	<p>128-B</p>	

~~SECRET~~

NO FOREIGN DISSEM

~~SECRET~~

	TARGET	COORDINATES	WAC	TARGET NUMBERS	
				BE	NPIC
25X1D	SMALL SUPPORT BUILDING, [REDACTED]				
	PHUC LOI NAVAL BASE 6.3 NM NE OF VINH AT UTM [REDACTED] 25X1D AREA HAS BEEN SUBJECTED TO NUMEROUS AIRSTRIKES. FACILITIES INCLUDE 1 T-HEAD PIER, 1 FINGER PIER WITH PONTOON WHARF, 2 MARINE RAILWAYS, AND 15 BUILDINGS (12 WITH LITTLE OR NO DAMAGE AND 3 WITH HEAVY DAMAGE), ALL OTHER PREVIOUSLY REPORTED BUILDINGS ARE DESTROYED.	184330N 1054455E	0617	25X1A [REDACTED]	128-M
25X1D	[REDACTED]				
25X1D	HAI YEN PORT FACILITIES AND NAVAL BASE [REDACTED]	184540N 1054510E	0617		128-R
25X1D	BAN XOM LOM ARMY BARRACKS 0.5 NM WEST OF BAN XOM AT UTM [REDACTED] 25X1D ALL BUILDINGS ARE HEAVILY DAMAGED/DESTROYED.	2049//N 10445//E	0616	25X1A [REDACTED]	145-E
25X1D	[REDACTED]				
25X1D	MOC CHAU MILITARY INSTALLATIONS 5 NM SE OF MOC CHAU, THREE MILITARY AREAS REFERENCED FROM THE JUNCTION OF ROUTES 68 AND 6, 25X1D ALL AREAS HAVE BEEN SUBJECTED TO AIRSTRIKE. AREA A (0.3 NM NW AT UTM [REDACTED] -- ALL BUILDINGS ARE HEAVILY DAMAGED OR DISMANTLED. AREA B (0.1 NM SOUTH AT UTM [REDACTED] -- 2 25X1D ADMINISTRATION BUILDINGS AND 2 OTHER BUILDINGS REMAIN INTACT. ALL OTHER BUILDINGS ARE HEAVILY DAMAGED/DISMANTLED. 25X1D AREA C (0.4 NM EAST AT UTM [REDACTED]) -- ALL BUILDINGS ARE HEAVILY DAMAGED OR DISMANTLED.	2050//N 10437//E	0616		122
25X1D	[REDACTED]				

~~SECRET~~

NO FOREIGN DISSEM

SECRET

TARGET	COORDINATES	WAC	TARGET NUMBERS	
			BE	NPIC
MOC CHAU ARMY BARRACKS 2.2 NM ENE OF MOC CHAU AT UTM [REDACTED] 25X1D AREA HAS BEEN SUBJECTED TO AIRSTRIKE. ALL BUILDINGS HAVE BEEN DESTROYED/DISMANTLED. 25X1D [REDACTED]	2050//N 10438//E	0616	[REDACTED] 25X1A	122-C
BAN XOM LOM MILITARY AREA 25X1D 3 NM NW OF BAN XOM LOM AT UTM [REDACTED] AREA HAS BEEN SUBJECTED TO AIRSTRIKE. TWO BARRACKS BUILDINGS REMAIN INTACT. APPROXIMATELY 20 BUILDINGS HAVE BEEN DESTROYED/DISMANTLED. 25X1D [REDACTED]	2050//N 10440//E	0616	[REDACTED] 25X1A	122-D
BAN XOM LOM BARRACKS & HQ 335TH INF BRIGADE SIX MILITARY AREAS IN BAN XOM LOM VICINITY. 25X1D AREAS A THROUGH F, LOCATED AT UTM [REDACTED] 25X1D [REDACTED] HAVE BEEN SUBJECTED TO AIRSTRIKE. ALL BUILDINGS ARE HEAVILY DAMAGED/DESTROYED. 25X1D [REDACTED]	2050//N 10441//E	0616	[REDACTED] 25X1A	145
BAN XOM LOM ARMY BARRACKS WEST 25X1D 2 NM WNW OF BAN XOM LOM AT UTM [REDACTED] AREA CONTAINS APPROXIMATELY 50 DISPERSED BARRACKS/STORAGE BUILDINGS AND NUMEROUS SMALL SUPPORT BUILDINGS. AT LEAST 25 DESTROYED/HEAVILY 25X1D DAMAGED BUILDINGS AND NUMEROUS BOMB CRATERS ARE ALSO OBSERVED IN THE AREA. [REDACTED]	2050//N 10441//E	0616	[REDACTED] 25X1A	145-A
LANG SAT PROBABLE MILITARY AREA 25X1D [REDACTED]	200525N 1052236E	0616	[REDACTED] 25X1A	510
XOM COI ARMY BARRACKS 1.5 NM NW OF XOM COI, 25X1D CAMP CONSISTS OF 2 SEPARATE AREAS. AREA A (AT UTM [REDACTED] ON SOUTH SIDE OF ROUTE 15) -- 1 ADMINISTRATION BUILDING POSSIBLY UNDAMAGED AND	201730N 1051120E	0616	[REDACTED] 25X1A	250

SECRET

NO FOREIGN DISSEM

~~SECRET~~

	TARGET	COORDINATES	WAC	TARGET NUMBERS	
				BE	NPIC
25X1D	AT LEAST 11 ADDITIONAL BUILDINGS DAMAGED/DESTROYED. AREA B (AT UTM [REDACTED] ON NORTH SIDE OF ROUTE 15) -- 4 BUILDINGS PROBABLY UNDAMAGED AND 2 BUILDINGS DAMAGED/DESTROYED. ALL OTHER PREVIOUSLY REPORTED STRUCTURES ARE DESTROYED/DISMANTLED.				
25X1D	[REDACTED]			25X1A	
25X1D	CHI NE ARMY BARRACKS 0.9 NM SE OF CHI NE AT UTM [REDACTED] AREA HAS BEEN SUBJECTED TO AIRSTRIKE, TWENTY-SEVEN BUILDINGS ARE DESTROYED, 6 PROBABLY DAMAGED, AND 6 PARTIALLY DISMANTLED. FIVE BARRACKS AND 2 MESSHALLS APPEAR TO BE INTACT. CRATERS ARE OBSERVED IN AND AROUND THE AREA. NO ACTIVITY IS OBSERVED AND THE AREA APPEARS TO BE ABANDONED.	202908N 1054740E	0616	[REDACTED]	353
25X1D	[REDACTED]			25X1A	
25X1D	LANG COC ARMY BARRACKS AT LANG COC AND UTM [REDACTED] AREA CONTAINS 12 BARRACKS (2 DISMANTLED), 3 ADMINISTRATION BUILDINGS, 1 MESSHALL, AND 14 SMALL STORAGE/SUPPORT BUILDINGS.	203252N 1054904E	0616	[REDACTED]	234
25X1D	[REDACTED]				
25X1D	PHU LY MILITARY INSTALLATIONS FIVE MILITARY INSTALLATIONS REFERENCED FROM PHU LY. AREAS HAVE BEEN SUBJECTED TO AIRSTRIKE AND APPEAR TO BE ABANDONED.	2032//N 10556//E	0616		392
25X1D	AREA A (1.5 NM SOUTH AT UTM [REDACTED] -- 4 DAMAGED BUILDINGS REMAIN. ALL OTHER PREVIOUSLY REPORTED BUILDINGS ARE DESTROYED/DISMANTLED.				
25X1D	AREA B (1 NM WEST AT UTM [REDACTED] -- 9 BARRACKS, 1 ADMINISTRATION BUILDING, 1 MESSHALL, AND 7 OTHER BUILDINGS.				
25X1D	AREA C (2 NM WNW AT UTM [REDACTED] -- ALL BUILDINGS ARE DESTROYED/DISMANTLED.				
25X1D	AREA D (1.5 NM NORTH AT UTM [REDACTED] -- 3				

~~SECRET~~

NO FOREIGN DISSEM

~~SECRET~~

TARGET	COORDINATES	WAC	TARGET NUMBERS	
			BE	NPIC
25X1D BUILDINGS ARE PARTIALLY DISMANTLED. ALL OTHER BUILDINGS ARE COMPLETELY DESTROYED/DISMANTLED. 25X1D AREA E (1.1 NM SE AT UTM [REDACTED] -- 1 BUILDING REMAINS. ALL OTHER PREVIOUSLY REPORTED BUILDINGS ARE DESTROYED/DISMANTLED. [REDACTED]				
25X1D XOM MAN MILITARY CAMP 25X1D AT XOM MAN AT UTM [REDACTED] MILITARY CAMP CONTAINS 7 BARRACKS, 1 ADMINISTRATION BUILDING, 1 MESSHALL, 1 STORAGE BUILDING, 2 SECURED STORAGE BUILDINGS, 11 SUPPORT BUILDINGS (5 BEING DISMANTLED), AND 3 STORAGE BUILDINGS.	204248N 1051912E	0616		285
25X1D [REDACTED] LANG MO ARMY BARRACKS TWO CLOSELY ASSOCIATED BARRACKS AREAS 0.5 NM SE OF LANG MO,	204518N 1051718E	0616	25X1A	317-A
25X1D AREA A (AT UTM [REDACTED] -- AREA APPEARS TO BE INACTIVE WITH NUMEROUS BUILDINGS DISMANTLED. THREE BARRACKS AND 4 SUPPORT BUILDINGS REMAIN.				
25X1D AREA B (AT UTM [REDACTED] -- AREA CONTAINS 11 BARRACKS, 3 ADMINISTRATION BUILDINGS, AND 4 SUPPORT BUILDINGS.				
25X1D [REDACTED]			25X1A	
25X1D HOA BINH ARMY BARRACKS 2.2 NM SE OF HOA BINH AT UTM [REDACTED] AREA APPEARS TO BE ABANDONED. ONE BARRACKS AND 4 SUPPORT BUILDINGS REMAIN. TEN BARRACKS, 1 ADMINISTRATION BUILDING, 2 MESSHALLS, 2 STORAGE BUILDINGS, AND 2 SUPPORT BUILDINGS ARE DISMANTLED. THREE STORAGE BUILDINGS REMAIN IN THE STORAGE AREA EAST OF THE CAMP AT UTM [REDACTED] 25X1D	204708N 1052118E	0616	[REDACTED]	317

~~SECRET~~
NO FOREIGN DISSEM

	TARGET	COORDINATES	WAC	TARGET NUMBERS	
				BE	NPIC
25X1D	THUONG LAM MILITARY AREAS [REDACTED]	204908N 1053955E	0616		230-A
25X1D	XUAN MAI ARMY BARRACKS SSW [REDACTED]	205345N 1053425E	0616	25X1A	261
25X1D	DONG BEN BARRACKS 0.5 NM SE OF DONG BEN AT UTM [REDACTED] ON NORTH SIDE OF ROUTE 6. AREA CONTAINS 1 BARRACKS, 1 PROBABLE ADMINISTRATION BUILDING, AND 2 SUPPORT BUILDINGS. ALL OTHER PREVIOUSLY REPORTED BUILDINGS HAVE BEEN DISMANTLED.	205410N 1052350E	0616		420-B
25X1D	DONG BEN MILITARY AREAS TWO MILITARY AREAS APPROXIMATELY 1 NM SOUTH OF DONG BEN. AREA A (SOUTH OF ROUTE 6 AT UTM [REDACTED] -- 4 WAREHOUSES (2 DISMANTLED), 2 STORAGE BUILDINGS, AND 4 SUPPORT BUILDINGS. NO ACTIVITY OBSERVED. AREA B (SOUTH OF ROUTE 6 AT UTM [REDACTED] -- ALL BUILDINGS ARE APPARENTLY DISMANTLED.	2054//N 10523//E	0616		420
25X1D	CHUC SON ARMY BARRACKS NORTH [REDACTED]	205608N 1054250E	0616	25X1A	256-C
25X1D	XOM DINH MILITARY INSTALLATION 0.7 NM SE OF XOM DINH ON BOTH SIDES OF ROUTE 67 AT UTM [REDACTED] 25X1D AREA APPEARS TO BE ABANDONED WITH THE MAJORITY OF STRUCTURES DISMANTLED. ONE BARRACKS, 1 ADMINISTRATION BUILDING, AND 2 SUPPORT BUILDINGS REMAIN.	205752N 1051753E	0616		420-F

~~SECRET~~

	TARGET	COORDINATES	WAC	TARGET NUMBERS	
				BE	NPIC
25X1D	XOM PHEO MILITARY INSTALLATION [REDACTED]	205929N 1051643E	0616	[REDACTED]	420-G
25X1D	DAI MO ARMY BARRACKS WSW [REDACTED]	205950N 1054353E	0616	[REDACTED]	256-E
25X1D	NAM DINH MILITARY CAMP [REDACTED]	202500N 1061145E	0616	[REDACTED]	236-A
25X1D	HUNG YEN ARMY BARRACKS [REDACTED]	204018N 1060400E	0616	[REDACTED]	362
25X1D	BAN VAT MILITARY INSTALLATION AT BAN VAT AT UTM [REDACTED] 25X1D AREA HAS BEEN SUBJECTED TO AIRSTRIKE, APPROXIMATELY 10 BUILDINGS ARE DESTROYED/DISMANTLED, NO ACTIVITY OBSERVED.	2103//N 10418//E	0616	25X1A	282-A
25X1D	BAN HEO MILITARY AREAS [REDACTED]	2108//N 10410//E	0616		282
25X1D	BAN NONG HA MILITARY CAMP [REDACTED]	2110//N 10412//E	0616		282-B
25X1D	NA PHU MILITARY AREAS [REDACTED]	211100N 1043700E	0616		287-A
25X1D	VAN HOI MILITARY AREAS THREE SECURED AREAS REFERENCED FROM VAN HOI, AREA A (4 NM SE AT UTM [REDACTED]) -- NO APPARENT CHANGE SINCE [REDACTED] AREA B (4.3 NM SSE AT UTM [REDACTED]) -- NO APPARENT CHANGE SINCE [REDACTED] AREA C (7 NM SE AT UTM [REDACTED]) -- CLOUD COVERED. 442, 446 SC, H, O P T ST	213135N 1045418E	0616		451

~~SECRET~~

NO FOREIGN DISSEM

SECRET

NPIC/R-3/68

	TARGET	COORDINATES	WAC	TARGET NUMBERS	
				BE	NPIC
	NGHIA LO ARMY BARRACKS FOUR BARRACKS AREAS REFERENCED FROM NGHIA LO.	213600N 1043000E	0616		133-B
25X1D	AREA A (IMMEDIATELY SW AT UTM [REDACTED] -- AREA IS COMPLETELY DISMANTLED AND APPEARS TO BE ABANDONED.			25X1A	
25X1D	AREA B (0.5 NM SE AT UTM [REDACTED] -- AREA IS CLOUD COVERED.				
25X1D	AREA C (1 NM SSE AT UTM [REDACTED] -- AREA IS CLOUD COVERED.				
25X1D	AREA D (4.5 NM SE AT UTM [REDACTED] -- 6 PROBABLE BARRACKS AND 1 SUPPORT BUILDING.				
25X1D	[REDACTED]				
	SON DONG MILITARY BARRACKS SW			25X1A	
25X1D	[REDACTED] 25X1D	210034N 1052905E	0616		247
	SON DONG STORAGE				
25X1D	[REDACTED]	210508N 1053015E	0616		244-C
	SON TAY ARMY BARRACKS SW TONG				
25X1D	[REDACTED]	2107//N 10528//E	0616		248
	XOM CHAN DA MILITARY INSTALLATION				
25X1D	[REDACTED]	210909N 1051140E	0616		385-B
	XOM BAI MILITARY AREA NORTH				
25X1D	[REDACTED]	211845N 1051500E	0616		458
	XOM BAI ARMY BARRACKS NE THACH SON				
25X1D	[REDACTED]	212118N 1051752E	0616		233-A
	PHU THO COMPLEX				
25X1D	[REDACTED]	212350N 1051335E	0616		135-B
	DONG HOI BARRACKS AREA NNW				
	2.6 NM NNW OF DONG HOI AT UTM [REDACTED] 25X1D	1730//N 10637//E	0617		108-G
25X1D	ALL BUILDINGS ARE DESTROYED/DISMANTLED. [REDACTED]				

SECRET

NO FOREIGN DISSEM

TARGET	COORDINATES	WAC	TARGET NUMBERS	
			BE	NPIC
DONG HOI MILITARY COMPLEX NNW FOUR MILITARY AREAS IN DONG HOI VICINITY. 25X1D AREA A (AT UTM [REDACTED] -- ALL BUILDINGS ARE DESTROYED/DISMANTLED. 25X1D AREA B (AT UTM [REDACTED] -- ALL BUILDINGS ARE DESTROYED/DISMANTLED. 25X1D AREA C (AT UTM [REDACTED] -- ALL BUT 2 BUILDINGS ARE DESTROYED/DISMANTLED. 25X1D AREA D (AT UTM [REDACTED] -- ALL BUILDINGS ARE DISMANTLED. 25X1D [REDACTED]	1734//N 10632//E	0617		108-I
VINH ARMY BARRACKS NNE 3.9 NM NNE OF VINH AT UTM [REDACTED] AREA HAS BEEN SUBJECTED TO AIRSTRIKE. AREA CONTAINS 29 DAMAGED BUILDINGS. ALL OTHER PREVIOUSLY REPORTED BUILDINGS ARE DESTROYED/DISMANTLED. 25X1D [REDACTED]	184405N 1054130E	0617	25X1A [REDACTED]	128-C
THU LUNG BARRACKS 0.7 NM WEST OF THU LUNG. ALL BUILDINGS HAVE BEEN DISMANTLED AND THE AREA IS RETURNED TO CULTIVATION. 25X1D [REDACTED]	1848//N 10542//E	0617	[REDACTED]	158
KIM THANH ARMY SUPPLY DEPOT SSW 1.5 NM WNW OF PHUC DUE AT UTM [REDACTED] AREA HAS BEEN SUBJECTED TO AIRSTRIKE. ALL BUILDINGS ARE DESTROYED. NO ACTIVITY OBSERVED. 25X1D [REDACTED]	1855//N 10526//E	0617	[REDACTED]	279
SAM SON ARMY BARRACKS SOUTH EDGE OF SAM SON AT UTM [REDACTED] AREA HAS BEEN SUBJECTED TO AIRSTRIKE RESULTING IN SUPERFICIAL DAMAGE TO ALL OF THE LARGER BUILDINGS. SMALL SCALE AND FAIR INTERPRETABILITY PRECLUDE DETAILED INTERPRETATION OF OTHER BUILDINGS	194415N 1055409E	0617		155

	TARGET	COORDINATES	WAC	TARGET NUMBERS	
				BE	NPIC
25X1D	<p>WITHIN THE AREA.</p> <p>[REDACTED]</p> <p>NHUE THON MILITARY CAMPS</p> <p>[REDACTED]</p>	195448N 1053218E	0617		341
25X1D	<p>HOAI AN AMMUNITION DEPOT</p> <p>1 NM NNE OF HOAI AN AT UTM [REDACTED]</p> <p>AREA HAS BEEN SUBJECTED TO AIRSTRIKE. ELEVEN DAMAGED BUILDINGS REMAIN, SEVERAL BUILDING SCARS AND NUMEROUS CRATERS ARE OBSERVED IN THE AREA. NO ACTIVITY OBSERVED. AREA APPEARS TO BE ABANDONED.</p> <p>[REDACTED]</p>	2026//N 10533//E	0616	25X1A	490
25X1D	<p>QUI HAU AMMUNITION DEPOT WEST</p> <p>1.5 NM NW OF QUI HAU AT UTM [REDACTED]</p> <p>AREA HAS BEEN SUBJECTED TO AIRSTRIKE. ALL 23 DISPERSED STORAGE BUILDINGS ARE DESTROYED OR ARE BEING DISMANTLED, 6 SUPPORT BUILDINGS ARE DESTROYED/DISMANTLED, AND 1 SUPPORT BUILDING IS UNDAMAGED. NO ACTIVITY OBSERVED.</p>	203730N 1051425E	0616		283
25X1D	<p>BA LAM ARMY SUPPLY DEPOT SW</p> <p>1 NM SSW OF BA LAM AT UTM [REDACTED]</p> <p>DEPOT HAS BEEN SUBJECTED TO AIRSTRIKE AND CONTAINS 14 MULTISTORY BARRACKS (4 DAMAGED), 1 MULTISTORY ADMINISTRATION BUILDING, 12 STORAGE BUILDINGS (11 DESTROYED), 5 MESSHALLS (1 DESTROYED AND 1 DAMAGED), 1 POSSIBLE SMALL AMMUNITION STORAGE BUILDING, AND 8 STORAGE/SUPPORT BUILDINGS. NUMEROUS OTHER SMALL STORAGE/SUPPORT BUILDINGS ARE DAMAGED/DESTROYED.</p> <p>[REDACTED]</p>	203950N 1053900E	0616		269

~~SECRET~~

Approved For Release 2000/06/30 : CIA-RDP78B04560A006200010003-7

NPIC/R-3/68

TARGET	COORDINATES	WAC	TARGET NUMBERS	
			BE	NPIC
25X1D [REDACTED] BAN NUOC CHIEU AMMUNITION DEPOT 2.5 NM SOUTH OF BAN NUOC CHIEU, ALL BUILDINGS ARE DISMANTLED/DESTROYED AND THE AREA APPEARS TO BE ABANDONED.	211830N 1044200E	0616	[REDACTED]	287-B
25X1D [REDACTED] 25X1A [REDACTED] YEN BAI ORDNANCE DEPOT	214210N 1045305E	0616	[REDACTED]	147-B
25X1D [REDACTED] LANG VOI VEHICLE DISPERSAL AREA	203705N 1053945E	0616	[REDACTED]	269-B
25X1D [REDACTED] LAI CHAU MILITARY AREA	220408N 1030954E	0616	[REDACTED]	118-C
--ELECTRONICS/COMMUNICATIONS--				
25X1D [REDACTED] CUA LO RADAR FACILITY 1.5 NM WEST OF TRUNG KIEN AND 10 NM NORTH OF VINH AT UTM [REDACTED]	184958N 1054051E	0617	[REDACTED]	158-A
25X1D [REDACTED] AREA HAS BEEN SUBJECTED TO AIRSTRIKE, PREVIOUSLY REPORTED HEXAGONAL STRUCTURES APPEAR TO BE DAMAGED. THE BUNKERED BUILDINGS ARE COVERED WITH DEBRIS AND THE TRENCH SYSTEM HAS SUSTAINED MINOR DAMAGE. THE CONTROL BUILDING AND 8 SUPPORT BUILDINGS APPEAR TO BE INTACT.			25X1A	
25X1D [REDACTED] MY DUC AIR WARNING RADAR FACILITY 1 NM NW OF MY DUC AT UTM [REDACTED] 25X1D	195242N 1055654E	0617	[REDACTED]	407
25X1D [REDACTED] AREA HAS BEEN SUBJECTED TO AIRSTRIKE, SMALL SCALE AND POOR INTERPRETABILITY PRECLUDE DETAILED INTERPRETATION.				

~~SECRET~~

NO FOREIGN DISSEM

	TARGET	COORDINATES	WAC	TARGET NUMBERS	
				BE	NPIC
	--INDUSTRY--				
25X1D	VINH SHIPYARD PHUC LOI NO ACTIVITY OBSERVED AT REFERENCED COORDINATES.	184300N 1054400E	0617	25X1A	128-M1
25X1D	PHU THO CHEMICAL FERTILIZER PLANT LAM THAO	211955N 1051725E	0616		233
25X1D	QUANG NAP MINING/POSSIBLE STORAGE AREA 1.6 NM SW OF THANH HOA NEAR QUANG NAP, AREA CONTAINS NUMEROUS SMALL HILLS WITH OPEN PIT MINING ACTIVITY. ONE POSSIBLE STORAGE CAVE ENTRANCE IS LOCATED AT UTM [REDACTED]	194740N 1054452E	0617		126-Q
	--BASIC SERVICES--				
25X1D	BAN THACH HYDROELECTRIC POWERPLANT NO APPARENT CHANGE SINCE [REDACTED] 25X1D PLANT IS NOT OPERATIONAL.	195424N 1053148E	0617	25X1A	340
25X1D	VINH RAILROAD CLASSIFICATION YARD NW 1.2 NM NNW OF VINH. CLASSIFICATION YARD CONSISTS OF 3 AREAS. AREA A (AT UTM [REDACTED] -- AREA CONTAINS A TURNING WYE TERMINATING AT A CONCRETE LOCOMOTIVE RETVEMENT, 3 SPURS (UNSERVICEABLE), A LOADING RAMP, AN OPEN STORAGE AREA (DESTROYED), AND 15 PIECES OF ROLLING STOCK.	184110N 1054005E	0617		128-F
25X1D	AREA B (AT UTM [REDACTED] -- 2 LARGE AND 2 SMALL BUILDINGS REMAIN. OTHER PREVIOUSLY REPORTED BUILDINGS ARE DESTROYED/DISMANTLED.				
25X1D	AREA C (AT UTM [REDACTED] -- RAILYARD UTILIZED AS A RAIL-TO-ROAD TRANSSHIPMENT POINT CONTAINS A VEHICLE TURNING CIRCLE. TWO TRACKS IN THE				

~~SECRET~~

TARGET	COORDINATES	WAC	TARGET NUMBERS	
			BE	NPIC
25X1D YARD ARE SERVICEABLE, FOUR PIECES OF ROLLING STOCK ARE OBSERVED IN THE YARD, AN ADDITIONAL 22 PIECES ARE LOCATED SOUTH OF THE YARD IN THE VICINITY OF UTM 25X1D [REDACTED] 25X1D ACTIVITY -- 41 PIECES OF ROLLING STOCK, (SEE ATTACHMENT) 25X1D [REDACTED]				
--PORTS AND HARBORS-- 25X1D NAM DINH TRANSSHIPMENT POINT 25X1D [REDACTED] 25X1A	2025//N 10610//E	0616	25X1A [REDACTED]	236-H
BEN THUY COASTAL TRANSSHIPMENT POINT 2.2 NM SE OF VINH ON WEST BANK OF THE SONG CA (RIVER) AT UTM [REDACTED] 25X1D ALL STRUCTURES ARE DESTROYED/DISMANTLED, THE OFFSHORE WHARF IS DAMAGED, A COASTAL FREIGHTER IS CAPSIZED IMMEDIATELY ADJACENT TO THE WHARF, 25X1D NO ACTIVITY OBSERVED. 25X1D [REDACTED]	183900N 1054240E	0617	[REDACTED]	128-D
--STORAGE-- 25X1D NAM DINH PETROLEUM PRODUCTS STORAGE SOUTH EDGE OF NAM DINH AT UTM [REDACTED] 25X1D AREA HAS BEEN SUBJECTED TO AIRSTRIKE AND ALL STORAGE TANKS ARE DESTROYED, NO ACTIVITY OBSERVED. AREA APPEARS TO BE ABANDONED. 25X1D [REDACTED]	202448N 1061035E	0616	25X1A [REDACTED]	236-I
25X1D VINH TRANSSHIPMENT/STORAGE AREA A NEWLY IDENTIFIED RAIL-TO-ROAD TRANSSHIPMENT AREA IS OBSERVED SW OF THE VINH RAILYARD AT UTM [REDACTED] A RAIL SPUR EXTENDS SW FROM THE MAIN HA NOI/VINH RAIL LINE IMMEDIATELY SOUTH OF THE VINH RAILYARD AND BRANCHES INTO 3 SHORT SPURS WITHIN A DESTROYED/DISMANTLED	184057N 1053953E	0617		285-A

~~SECRET~~

NO FOREIGN DISSEM

SECRET

	TARGET	COORDINATES	WAC	TARGET NUMBERS	
				BE	NPIC
25X1D	ARMY BARRACKS AREA (FORMERLY REPORTED AS VINH MILITARY INSTALLATIONS, AREA B, NPIC TARGET 0617-128B). STACKS OF PROBABLE SUPPLIES ARE ON 2 OF THE REMAINING BUILDING FOUNDATIONS AND ADJACENT TO ONE OF THE SPURS. THE AREA IS ALSO SERVED BY A WELL USED ROAD NETWORK. ACTIVITY -- 16 PIECES OF ROLLING STOCK. (SEE ATTACHMENT)				
25X1D	VINH PETROLEUM PRODUCTS STORAGE 3 NM EAST OF VINH AT UTM [REDACTED] 25X1D AREA HAS BEEN SUBJECT TO AIRSTRIKE. ALL ABOVEGROUND STORAGE TANKS ARE DESTROYED. FIVE SUPPORT BUILDINGS HAVE LIGHT DAMAGE. ALL OTHER PREVIOUSLY REPORTED BUILDINGS ARE DESTROYED.	184015N 1054322E	0617	25X1A	128-E
25X1D	BAN PHIENG HAY AMMUNITION DEPOT TWO AREAS REFERENCED FROM BAN PHIENG HAY. AREA A (0.5 NM SSE) -- AREA IS HEAVILY CRATERED. NO ACTIVITY OBSERVED. AREA B (0.5 NM WEST) -- ALL BUILDINGS ARE DAMAGED/DESTROYED. NO ACTIVITY OBSERVED. BOTH AREAS APPEAR TO BE ABANDONED.	2124//N 10356//E	0616		351-A
25X1D	BAN XOM LOM STORAGE NORTHWEST 1.6 NM NNW OF BAN XOM AT UTM [REDACTED] 25X1D ALL BUILDINGS ARE HEAVILY DAMAGED/DESTROYED.	205040N 1044240E	0616		145-D
25X1D	TRIENT XEN PROBABLE STORAGE AREA 0.6 NM WSW OF TRIENG XEN AT UTM [REDACTED] 25X1D AREA CONTAINS 6 BARRACKS/STORAGE BUILDINGS, PROBABLE CAVE STORAGE, AND EXTENSIVE VEHICLE TRACKS.	203655N 1051618E	0616		283-B

SECRET

NO FOREIGN DISSEM

~~SECRET~~

NO FOREIGN DISSEM

25X1D	TARGET	COORDINATES	WAC	TARGET NUMBERS	
				BE	NPIC
[REDACTED]	DONG BAI SUPPLY DEPOT	205233N 1053005E	0616	25X1A [REDACTED]	261-B
[REDACTED]	XOM BUN STORAGE AREA 0.4 NM SOUTH OF XOM BUN AT UTM [REDACTED]. AREA CONTAINS 11 DISPERSED STORAGE BUILDINGS ON A LOOP ROAD ALONG ROUTE 6. FOUR OF THE BUILDINGS APPEAR TO HAVE FIRE WALLS.	205312N 1052210E	0616		420-C
[REDACTED]	DONG BEN STORAGE AREA	205410N 1052350E	0616		420-J
[REDACTED]	XOM MU HANG STORAGE AREA 0.4 NM ESE OF XOM MU HANG AT UTM [REDACTED]. AREA CONTAINS 4 BUILDINGS AND [REDACTED]	205848N 1051600E	0616		420-E
[REDACTED]	AREA IS SERVED BY A NATURAL SURFACE ROAD FROM ROUTE 67.				
[REDACTED]	THAI BINH STORAGE AREA 2.1 NM WEST OF THAI BINH AT UTM [REDACTED]. SECURED AREA CONTAINS 25 STORAGE BUILDINGS (3 DISMANTLED AND 2 PARTIALLY DISMANTLED), 5 BARRACKS, AND 10 OTHER BUILDINGS.	202623N 1061805E	0616		379
[REDACTED]	COC BANG STORAGE AREA ESE	2131//N 10441//E	0616	25X1A [REDACTED]	508
[REDACTED]	LANG LAM STORAGE FACILITY 0.8 NM NE OF LANG LAM AT UTM [REDACTED]. AREA HAS BEEN SUBJECTED TO AIRSTRIKE. ALL BUILDINGS ARE DESTROYED.	1926//N 10527//E	0617		298-A

~~SECRET~~

NO FOREIGN DISSEM






~~SECRET~~

	TARGET	COORDINATES	WAC	TARGET NUMBER	
				BE	NPIC
25X1D	[REDACTED] --URBAN COMPLEXES-- NAM DINH COMPLEX			25X1A	
25X1D	[REDACTED]	202530N 1061040E	0616	[REDACTED]	236
25X1D	YEN BAI COMPLEX COMPLEX HAS BEEN RAZED. THE MAJORITY OF STRUCTURES ARE DISMANTLED AND THE REMAINDER DESTROYED OR DAMAGED. NO SIGNIFICANT ACTIVITY OBSERVED WITHIN THE COMPLEX.	214145N 1045245E	0616	[REDACTED]	147
25X1D	[REDACTED]				
25X1D	LAI CHAU COMPLEX NO APPARENT CHANGE IN FACILITIES SINCE [REDACTED]	2203//N 10309//E	0616	[REDACTED]	118-B
25X1D	ROAD CONSTRUCTION/IMPROVEMENT CONTINUES ON ROUTE 6.				
25X1D	VINH COMPLEX	184000N 1054100E	0617	[REDACTED]	128
25X1D	THANH HOA COMPLEX COMPLEX 1 SQ MI IN AREA HAS BEEN SUBJECTED TO NUMEROUS AIRSTRIKES AND NOW CONTAINS A RAILYARD WITH 2 SERVICEABLE THROUGH TRACKS AND A BARRACKS AREA WITH 3 ADMINISTRATION BUILDINGS AND 1 BARRACKS. ALL OTHER BUILDINGS AND RAIL FACILITIES ARE DESTROYED.	1948//N 10546//E	0617	[REDACTED]	126

~~SECRET~~

~~SECRET~~

NPIC/R-3/68

25X1D	TARGET	COORDINATES	WAC	TARGET NUMBERS	
				BE	NPIC
		202338N 1055432E	0616		353-C
	--MISCELLANEOUS--			25X1A	
	NINH BINH GOVT CONTROL CENTER	201520N 1055905E	0616		436-A
25X1D	TWO ADJACENT AREAS 0.7 NM SW OF NINH BINH AT UTM  BOTH AREAS HAVE BEEN SUBJECTED TO AIRSTRIKE. AREA A -- ONE LARGE 3-STORY MULTIWING ADMINISTRATION BUILDING HAS SUSTAINED SUPERFICIAL DAMAGE. ONE SUPPORT BUILDING AND A WATER TOWER REMAIN INTACT. ALL OTHER BUILDINGS ARE HEAVILY DAMAGED/DESTROYED. AREA B -- TWO MULTISTORY BARRACKS AND 2 SUPPORT BUILDINGS REMAIN INTACT. ALL OTHER BUILDINGS APPEAR TO BE HEAVILY DAMAGED/DESTROYED.				
25X1D					
	CAM DAI POSSIBLE PRISON	210905N 1052025E	0616		200-A
25X1D					

~~SECRET~~
NO FOREIGN DISSEM

INDEX

PAGE

~~LAOS~~

BAN NAM HIN AIRFIELD	1
BOUN NEUA ARMY BARRACKS	1
HONG SA AIRFIELD	1
PHONG SALY BARRACKS + HQ NEUTRALIST FORCES	1

~~NORTH VIETNAM~~

BA LAM ARMY SUPPLY DEPOT SW	24
BAI THUONG AIRFIELD	14
BAN HEO MILITARY AREAS	21
BAN NONG HA MILITARY CAMP	21
BAN NUOC CHIEU AMMUNITION DEPOT	25
BAN PHIENG HAY AMMUNITION DEPOT	28
BAN THACH HYDROELECTRIC POWERPLANT	26
BAN VAT MILITARY INSTALLATION	21
BAN XOM LOM ARMY BARRACKS	16
BAN XOM LOM ARMY BARRACKS WEST	17
BAN XOM LOM BARRACKS & HQ 335TH INF BRIGADE	17
BAN XOM LOM MILITARY AREA	17
BAN XOM LOM STORAGE NORTHWEST	28
BEN THUY COASTAL TRANSSHIPMENT POINT	27
CAM DAI POSSIBLE PRISON	31
CHI NE ARMY BARRACKS	18
CHUC SON ARMY BARRACKS NORTH	20
COC BANG STORAGE AREA ESE	29
CUA LO RADAR FACILITY	25
DAI MO ARMY BARRACKS WSW	21
DONG BAI SUPPLY DEPOT	29
DONG BEN BARRACKS	20
DONG BEN MILITARY AREAS	20
DONG BEN STORAGE AREA	29
DONG HOI AIRFIELD	14
DONG HOI BARRACKS AREA NNW	22
DONG HOI MILITARY COMPLEX NNW	23

33

~~SECRET~~

INDEX

PAGE

HA NOI SAM SITE A17A-2 (45)	5
HA NOI SAM SITE A19-2 (15)	5
HA NOI SAM SITE A22-2 (263)	5
HA NOI SAM SITE A24-2 (19)	5
HA NOI SAM SITE A29-2 (4)	7
HA NOI SAM SITE B16-2 (162)	4
HA NOI SAM SITE B17-2 (1)	4
HA NOI SAM SITE B21-2 (2)	5
HA NOI SAM SITE B25-2 (11)	5
HA NOI SAM SITE B26-2 (189)	7
HA NOI SAM SITE B27-2 (180)	6
HA NOI SAM SITE B29-2 (17)	7
HA NOI SAM SITE B30A-2 (43)	8
HA NOI SAM SITE B30-2 (16)	7
HA NOI SAM SITE C16-2 (166)	7
HA NOI SAM SITE C17A-2 (161)	4
HA NOI SAM SITE C17B-2 (165)	6
HA NOI SAM SITE C17-2 (147)	7
HA NOI SAM SITE C28-2 (13)	7
HA NOI SAM SITE C29A-2 (211)	7
HA NOI SAM SITE C29-2 (6)	8
HA NOI SAM SITE C30A-2 (44)	8
HA NOI SAM SITE C30C-2 (51)	8
HA NOI SAM SITE C30D-2 (92)	8
HA NOI SAM SITE C30E-2 (114)	8
HA NOI SAM SITE C30-2 (7)	8
HA NOI SAM SITE D16-2 (24)	7
HA NOI SAM SITE D19-2 (12)	3
HA NOI SAM SITE D31A-2 (28)	9
HA NOI SAM SITE D31B-2 (29)	8
HA NOI SAM SITE D31C-2 (131)	9
HA NOI SAM SITE D31-2 (8)	8
HA NOI SAM SITE E22-2 (164)	3
HAI PHONG SAM SITE D22-2 (152)	6
HAI PHONG SAM SITE D23-2 (174)	6
HAI YEN PORT FACILITIES AND NAVAL BASE	16

~~SECRET~~

NO FOREIGN DISSEM

~~SECRET~~

INDEX

PAGE

HOA BINH ARMY BARRACKS	19
HOA BINH SAM SITE A04-2 (210)	5
HOA BINH SAM SITE A19-2 (82)	4
HOA BINH SAM SITE B02-2 (237)	7
HOA BINH SAM SITE B03-2 (249)	5
HOA BINH SAM SITE B04-2 (247)	7
HOA BINH SAM SITE B08A-2 (245)	5
HOA BINH SAM SITE B08B-2 (258)	4
HOA BINH SAM SITE B08-2 (212)	5
HOA BINH SAM SITE B10-2 (259)	4
HOA BINH SAM SITE B17-2 (170)	4
HOA BINH SAM SITE B19-2 (198)	4
HOA BINH SAM SITE B20-2 (83)	4
HOA BINH SAM SITE B22-2 (94)	4
HOA BINH SAM SITE C17-2 (201)	3
HOA BINH SAM SITE C27-2 (226)	2
HOA BINH SAM SITE D27-2 (203)	2
HOA BINH SAM SITE D28-2 (204)	2
HOA LAC AIRFIELD	13
HOAI AN AMMUNITION DEPOT	24
HUNG YEN ARMY BARRACKS	21
KIM THANH ARMY SUPPLY DEPOT SSW	23
LAI CHAU COMPLEX	30
LAI CHAU MILITARY AREA	25
LANG COC ARMY BARRACKS	18
LANG LAM STORAGE FACILITY	29
LANG MO ARMY BARRACKS	19
LANG SAT PROBABLE MILITARY AREA	17
LANG VOI VEHICLE DISPERSAL AREA	25
MOC CHAU ARMY BARRACKS	17
MOC CHAU MILITARY INSTALLATIONS	16
MY DUC AIR WARNING RADAR FACILITY	25
NA PHU MILITARY AREAS	21
NA SAN SAM SITE C13-2 (228)	2
NA SAN SAM SITE D13-2 (225)	2
NAM DINH COMPLEX	30

~~SECRET~~

NO FOREIGN DISSEM

INDEX

	PAGE
NAM DINH MILITARY CAMP	21
NAM DINH PETROLEUM PRODUCTS STORAGE	27
NAM DINH TRANSSHIPMENT POINT	27
NGHIA LO AIRFIELD	13
NGHIA LO ARMY BARRACKS	22
NHUE THON MILITARY CAMPS	24
NINH BINH GOVT CONTROL CENTER	31
25X1D [REDACTED]	31
PHU LY MILITARY INSTALLATIONS	18
PHU THO CHEMICAL FERTILIZER PLANT LAM THAO	26
PHU THO COMPLEX	22
PHUC LOI NAVAL BASE	16
QUANG KHE NAVAL BASE CUU DINH	14
QUANG NAP MINING/POSSIBLE STORAGE AREA	26
QUI HAU AMMUNITION DEPOT WEST	24
SAM SON ARMY BARRACKS	23
SON DONG MILITARY BARRACKS SW	22
SON DONG STORAGE	22
SON TAY ARMY BARRACKS SW TONG	22
THAI BINH STORAGE AREA	29
THANH HOA COMPLEX	30
THANH HOA PROBABLE SAM SITE (256)	11
THANH HOA SAM SITE A13-2 (154)	12
THANH HOA SAM SITE A14-2 (111)	12
THANH HOA SAM SITE A17A-2 (153)	12
THANH HOA SAM SITE A17B-2 (260)	12
THANH HOA SAM SITE A17-2 (67)	12
THANH HOA SAM SITE A19-2 (87)	12
THANH HOA SAM SITE B01A-2 (160)	2
THANH HOA SAM SITE B01B-2 (233)	2
THANH HOA SAM SITE B01-2 (26)	2
THANH HOA SAM SITE B02-2 (27)	3
THANH HOA SAM SITE B27-2 (109)	12
THANH HOA SAM SITE B28A-2 (100)	12
THANH HOA SAM SITE B28-2 (22)	12
THANH HOA SAM SITE C01A-2 (163)	3

Approved For Release 2000/06/30 : CIA-RDP78B04560A006200010003-7

~~SECRET~~
NO FOREIGN DISSEM

INDEX	PAGE
THANH HOA SAM SITE C01-2 (77)	3
THANH HOA SAM SITE C02A-2 (65)	3
THANH HOA SAM SITE C02-2 (23)	3
THANH HOA SAM SITE C03A-2 (156)	3
THANH HOA SAM SITE C03-2 (46)	3
THANH HOA SAM SITE C04A-2 (155)	6
THANH HOA SAM SITE C04-2 (68)	6
THANH HOA SAM SITE D02-2 (69)	6
THANH HOA SAM SITE D03A-2 (80)	6
THANH HOA SAM SITE D03-2 (79)	6
THANH HOA SAM SITE D04-2 (42)	6
THANH HOA SAM SITE D21A-2 (175)	11
THANH HOA SAM SITE D21B-2 (250)	11
THU LUNG BARRACKS	23
THUONG LAM MILITARY AREAS	20
TONG AIRFIELD	14
TRUONG XEN PROBABLE STORAGE AREA	28
VAN HOI MILITARY AREAS	21
VINH AIRFIELD	14
VINH ARMY BARRACKS NNE	23
VINH COMPLEX	30
VINH MILITARY INSTALLATIONS	15
VINH PETROLEUM PRODUCTS STORAGE	28
VINH PROBABLE SAM SITE (113)	11
VINH RAILROAD CLASSIFICATION YARD NW	26
VINH SAM SITE A01-2 (176)	10
VINH SAM SITE A07-2 (127)	10
VINH SAM SITE A11-2 (190)	9
VINH SAM SITE A25-2 (268)	9
VINH SAM SITE A36-2 (179)	10
VINH SAM SITE B16-2 (103)	9
VINH SAM SITE B21-2 (150)	9
VINH SAM SITE B29-2 (151)	10
VINH SAM SITE B32-2 (173)	10
VINH SAM SITE C19-2 (101)	9
VINH SAM SITE C30-2 (144)	10

37

Approved For Release 2000/06/30 : CIA-RDP78B04560A006200010003-7

~~SECRET~~
NO FOREIGN DISSEM

INDEX

	PAGE
VINH SAM SITE C31A-2 (238)	10
VINH SAM SITE C31-2 (213)	11
VINH SAM SITE C32A-2 (140)	11
VINH SAM SITE C32B-2 (149)	11
VINH SAM SITE C32-2 (102)	11
VINH SAM SITE D32-2 (106)	11
VINH SAM SITE D35-2 (231)	11
VINH SHIPYARD PHUC LOI	11
VINH TRANSSHIPMENT/STORAGE AREA	26
XOM BAI ARMY BARRACKS NE THACH SON	27
XOM BAI MILITARY AREA NORTH	22
XOM BUN STORAGE AREA	22
XOM CHAN DA MILITARY INSTALLATION	29
XOM COI ARMY BARRACKS	22
XOM DINH MILITARY INSTALLATION	17
XOM MAN MILITARY CAMP	20
XOM MU HANG STORAGE AREA	19
XOM PHEO MILITARY INSTALLATION	29
XUAN MAI ARMY BARRACKS SSW	21
YEN BAI AIRFIELD	20
YEN BAI COMPLEX	13
YEN BAI ORDNANCE DEPOT	30
YEN BAI SAM SITE B06-2 (215)	25
YEN BAI SAM SITE B10-2 (227)	9
YEN BAI SAM SITE B11A-2 (248)	9
YEN BAI SAM SITE B12-2 (116)	9
YEN BAI SAM SITE C13-2 (208)	9
	8

~~SECRET~~

NPIC/R-3/68

Approved For Release 2000/06/30 : CIA-RDP78B04560A006200010003-7



VINH RR CLASSIFICATION YARD NW AND V.NH TRANSHIPMENT STORAGE AREA, NORTH VIETNAM

~~SECRET~~

NO FOREIGN DISSEM

Approved For Release 2000/06/30 : CIA-RDP78B04560A006200010003-7

~~SECRET~~

NPIC/R.3/68

Approved For Release 2000/06/30 : CIA-RDP78B04560A006200010003-7



VINH SAM SITE 425-2-268, NORTH VIETNAM

~~SECRET~~

NO FOREIGN DISSEM

Approved For Release 2000/06/30 : CIA-RDP78B04560A006200010003-7

25X1D

Approved For Release 2000/06/30 : CIA-RDP78B04560A006200010003-7

Approved For Release 2000/06/30 : CIA-RDP78B04560A006200010003-7

Approved For Release 2000/06/30 : CIA-RDP78B04560A006200010003-7

~~SECRET~~
NO FOREIGN DISSEM

~~SECRET~~

NO FOREIGN DISSEM

Approved For Release 2000/06/30 : CIA-RDP78B04560A006200010003-7