

Approved For Release 2002/02/27 : CIA-RDP99T01396R000300190001-0
TOP SECRET

PHOTOGRAPHIC INTERPRETATION REPORT



[REDACTED]
NEW AND CHANGE TARGETS

MISSION 1026

28 OCTOBER - 7 NOVEMBER 1965

DECLASS REVIEW by NIMA/DOD

25X1

TCS-80020/66
JANUARY 1966
COPY 112
101 PAGES

TOP SECRET

Approved For Release 2002/02/27 : CIA-RDP99T01396R000300190001-0

GROUP 1 EXCLUDED FROM
AUTOMATIC DOWNGRADING
AND DECLASSIFICATION

25X1

Approved For Release 2002/02/27 : CIA-RDP99T01396R000300190001-0

Approved For Release 2002/02/27 : CIA-RDP99T01396R000300190001-0

25X1

Approved For Release 2002/02/27 : TOP SECRET 25X1 090300190001-0

TCS-80020/66

PREFACE

This summary contains additional information on the "new" and "change" intelligence targets listed in the Mission Index (MI) report for this mission. A "new" target is either a newly identified installation or a known installation which is being reported for the first time by NPIC. A "change" target is an installation where a major change is observed in facilities. Also included under "change" targets are those installations where analysis of current photography furnishes more precise information.

Items in this report are arranged in two sections --

The first section provides a description of new targets.

The second section provides a description of change targets.

Targets listed as "new" or "change" in the MI which are not included in this report have been omitted because further analysis negated the identification of the "new" targets or revealed no significant change in the "change" targets.

Targets are arranged 1) by country, 2) within the country according to subject, 3) within the subject by WAC area, and 4) within the WAC area by geographic coordinates in ascending order. The map base used (when available) for the derivation of coordinates in the MI is

the latest edition of the US Air Target Chart, Series 200.

The header line for each target contains, reading from left to right, the installation name, the geographic coordinates, the World Aeronautical Chart number, the Bombing Encyclopedia (BE) number, and the NPIC target number.

The COMOR target number, when available, appears above the photo reference data.

Photo reference data includes all photo references, and symbols denoting the limiting conditions, photo interpretability, target coverage, and the mode.

Symbols for limiting conditions affecting photography are C (Clear), SC (Scattered Cloud Cover), HC (Heavy Cloud Cover), H (Haze), CS (Cloud Shadow), S (Snow), O (Obliquity), SD (Semidarkness), GC (Ground Cover), CF (Camouflage), and GR (Ground Resolution).

Interpretability of the photography is categorized as G (Good), F (Fair), or P (Poor). Target coverage is denoted by the symbols T (Total) or PT (Partial). The mode of coverage is indicated by ST (Stereo), PS (Partial Stereo), or NS (Non-Stereo).

For the convenience of the user, an index to all targets is included following Section II. Targets in the index are arranged alphabetically within a country.

25X1

TOP SECRET
Approved For Release 2002/02/27

25X1


TOP SECRET

25X1

TABLE OF CONTENTS

<u>Country</u>	<u>Subject</u>	Section I	Section II
		<u>Page</u>	<u>Page</u>
USSR	Missiles	1	43
	Air Installations	2	45
	Nuclear Energy	2	48
	Military Installations	3	51
	CBR Warfare	13	63
	Electronics/Communications	14	64
	Industry	17	67
	Basic Services	17	69
	Storage	20	--
	Urban Complexes	20	69
	Unidentified Activity	--	70
BULGARIA	Miscellaneous	--	70
	Air Installations	--	71
CHINA	Military Installations	22	71
	Air Installations	22	73
CZECHOSLOVAKIA . .	Nuclear Energy	23	74
	Military Installations	23	76
	Industry	24	78
	Basic Services	25	--
	Storage	25	78
	Urban Complexes	25	79
	Military Installations	26	--

25X6



25X1

TOP SECRET

TOP SECRET [REDACTED] 25X1

25X1 [REDACTED]

TABLE OF CONTENTS (Continued)

<u>Country</u>	<u>Subject</u>	<u>Section I</u> <u>Page</u>	<u>Section II</u> <u>Page</u>
HUNGARY	Military Installations	28	--
INDONESIA	Military Installations	29	--
	Industry	29	--
	Basic Services	30	--
	Ports and Harbors	30	--
	Urban Complexes	31	--
INDIA	Air Installations	31	--
NORTH KOREA	Military Installations	32	--
	Urban Complexes	33	--
MACAO	Ports and Harbors	33	--
POLAND	Air Installations	--	81
	Military Installations	34	82
	Industry	37	--
RUMANIA	Air Installations	--	83
	Military Installations	37	84
	Electronics/Communications	38	--
TIBET	Military Installations	--	85
NORTH VIETNAM	Missiles	39	--
	Air Installations	--	86
	Military Installations	41	86
Index			89

25X1

- i -

Approved For Release 2002/02/27 : CIA-RDP99T01396R000300190001-0

THIS SECTION PROVIDES A DESCRIPTION OF NEW TARGETS.

Approved For Release 2002/02/27 : CIA-RDP99T01396R000300190001-0

25X1

Approved For Release 2002/02/27

TOP SECRET

000300190001-0

25X1

TCS-80020/66

Target	Coordinates	WAC	Target Numbers	
			BE	NPIC
-USSR-				
<u>MISSILES</u>				
GLADKAYA ICBM LAUNCH GROUP H 15 NM NE OF COMPLEX SUPPORT FACILITY. A NEW GROUP OF 10 TYPE IIID LAUNCH SITES IS IDENTIFIED. THIS GROUP IS DESIGNATED LAUNCH GROUP H AND CONSISTS OF CONFIRMED LAUNCH SITES H1 (SITE 27) AND H5 (SITE 25) PROBABLE LAUNCH SITES H2 (SITE 30), H3 (SITE 28), H4 (SITE 26), AND H8 (SITE 29); AND POSSIBLE LAUNCH SITES H6, H7, H9 (SITE 31), AND H10 (SITE 32). THE LAUNCH GROUP IS IN A MID-STAGE OF CONSTRUCTION.	5614N 09240E	0159		7-M1
[REDACTED]			25X1	
UZHUR ICBM LAUNCH AREA R (SITE 18) 27 NM SOUTH OF UZHUR ICBM COMPLEX SUPPORT FACILITY. LAUNCH AREA R CONSISTS OF LAUNCH SITE AND ASSOCIATED BUILDINGS. THE LAUNCH SITE IS SECURED BY A SINGLE FENCE AND CONTAINS A SQUARE EXCAVATION, SPOIL PILES, AND TRACK ACTIVITY.	5457N 08940E	0161	[REDACTED]	13-X
[REDACTED]				
YEREVAN SAM SITE 25 NM NNW OF YEREVAN SAM SITE AT 40-16-53N 044-03-45E. COMPLETED SA-2 SAM SITE.	4016N 04403E	0325		68-Z3
[REDACTED]				
ALI-BAYRAMLY SAM SITE 21 NM WEST OF ALI-BAYRAMLY AT	3957N 04827E	0339	25X1	16-C

25X1

25X1

25X1

25X1

Target	Coordinates	WAC	Target Numbers	
			BE	NPIC
<p>39-57-00N 048-27-30E. COMPLETED SA-2 SAM SITE.</p> <p>[REDACTED]</p> <p><u>AIR INSTALLATIONS</u></p> <p>TARKO-SALE AIRFIELD NE EDGE OF TARKO-SALE. 5,100 X 600 FT NE/SW RUNWAY, SURFACE UNDETERMINED, PROBABLY SERVICEABLE. AIRCRAFT -- NONE OBSERVED.</p>	6455N 07749E	0095	25X1	8
<p>VERKHNE-VILYUYSK AIRFIELD 1 NM NORTH OF VERKHNE-VILYUYSK. 4,750 X 265 FT NW/SE GRADED EARTH RUNWAY, SERVICEABLE. FACILITIES INCLUDE 5 SMALL BUILDINGS. AIRCRAFT -- 3 SMALL SWEEP-WING.</p>	6327N 12017E	0125		23
<p>YEMELYANOVO AIRFIELD 2 NM ENE OF YEMELYANOVO. 6,000 X 5,275 FT NW/SE SOD LANDING AREA, SERVICEABLE. FACILITIES INCLUDE A SMALL SUPPORT AREA IN THE NW CORNER OF FIELD. AIRCRAFT -- 28 SMALL POSSIBLE AIRCRAFT.</p>	5610N 09244E	0159		7-M2

25X1

25X1

25X1

25X1

25X1

25X1

Approved For Release 2002/02/27

TOP SECRET

00300190001-0

25X1

TCS-80020/66

Target	Coordinates	WAC	Target Numbers	
			BE	NPIC
[REDACTED]				
<u>MILITARY INSTALLATIONS</u> KRASNOYARSK ARMY BARRACKS NORTH ON NORTH EDGE OF KRASNOYARSK. PARTIALLY SECURED AREA CONTAINS APPROXIMATELY 30 BARRACKS, 10 BARRACKS/ADMINISTRATION BUILDINGS, 4 C-SHAPED ADMINISTRATION BUILDINGS, 10 ADMINISTRATION BUILDINGS, 15 PROBABLE STORAGE BUILDINGS, 16 PROBABLE VEHICLE MAINTENANCE/STORAGE BUILDINGS, 10 PROBABLE QUARTERS, 7 POSSIBLE MESSHALLS, 50 SUPPORT BUILDINGS, 2 ATHLETIC FIELDS, 1 EXERCISE FIELD, 2 SMALL-ARMS FIRING RANGES, AND 2 SEPARATELY SECURED AREAS CONTAINING A TOTAL OF 10 SUPPORT BUILDINGS. [REDACTED]	5602N 09255E	0159	25X1	7-A1
TAMBOV ARTILLERY OCS NE EDGE OF TAMBOV. AREA COVERS APPROXIMATELY 50 ACRES AND CONTAINS 6 BARRACKS, 2 ADMINISTRATION BUILDINGS, 8 STORAGE BUILDINGS, 17 SUPPORT BUILDINGS, 1 VEHICLE/MAINTENANCE BUILDING, AN ATHLETIC FIELD, 2 SMALL-ARMS FIRING RANGES, AND 7 PROBABLE OFFICERS/DEPENDENTS QUARTERS.	5244N 04127E	0166	25X1	31-B1

25X1

Approved For Release 2002/10/27

TOP SECRET

R000300190001-0

25X1

TCS-80020/66

	Target	Coordinates	WAC	Target Numbers	
				BE	NPIC
25X1	[REDACTED] RYAZAN ARMY BARRACKS SOUTHWEST ON SW EDGE OF RYAZAN BOUNDED ON THE NORTH AND WEST BY THE RYAZAN/KRUSHCHEVO RAIL LINE. INSTALLATION CONTAINS 3 BARRACKS/ ADMINISTRATION BUILDINGS, 2 PROBABLE BARRACKS, 8 PROBABLE STORAGE BUILDINGS, 2 EARTH-MOUNDED PROBABLE STORAGE BUILDINGS, 19 SUPPORT BUILDINGS, 2 SMALL-ARMS FIRING RANGES, AND A TRAINING AREA 1 NM SW OF THE BARRACKS AREA WITH A DRIVER-TRAINING AREA AND 2 SECURED AREAS WITH 7 PROBABLE STORAGE BUILDINGS.	5436N 03940E	0166	25X1	20-J
25X1	[REDACTED] GRODNO STORAGE AREA 2.8 NM SSW OF GRODNO. INSTALLATION CONTAINS 17 STORAGE BUILDINGS AND 5 SMALL SUPPORT BUILDINGS.	5338N 02349E	0168	[REDACTED]	22-11
25X1	[REDACTED] GRODNO ARMY BARRACKS LOSOSNA AL 3 1.5 NM WEST OF GRODNO, ON SOUTH BANK OF NEMAN RIVER. INSTALLATION CONTAINS A TOTAL OF 18 MAJOR BUILDINGS.	5341N 02347E	0168	[REDACTED]	22-J1
25X1	[REDACTED] LIDA ARMY BARRACKS EAST AL 3 4.4 NM EAST OF LIDA. INSTALLATION CONTAINS 14 BARRACKS,	5353N 02524E	0168	25X1	40-P

25X1

Approved For Release 2002/02/27 : TOP SECRET

R0000190001-0

TCS-80020/66

Target	Coordinates	WAC	Target Numbers	
			BE	NPIC
<p>3 ADMINISTRATION BUILDINGS, 3 STORAGE BUILDINGS, 12 SUPPORT BUILDINGS, AND A PARADE GROUND.</p> <p>[REDACTED]</p>				
<p>MARIJAMPOLE TRAINING AREA 4 NM EAST OF MARIJAMPOLE. AREA CONSISTS OF A WHEELED-VEHICLE DRIVER-TRAINING AREA, A PROBABLE FLAT-TRAJECTORY FIRING RANGE, AND SEVERAL SMALL SUPPORT BUILDINGS.</p> <p>[REDACTED]</p>	5431N 02330E	0168		44-H
<p>VILNIUS MILITARY BARRACKS VILIYA RIVER IN SOUTHERN PART OF COMPLEX ON NORTH BANK OF VILIYA RIVER. INSTALLATION CONTAINS 21 BARRACKS, 3 ADMINISTRATION BUILDINGS, 13 STORAGE BUILDINGS, 15 VEHICLE MAINTENANCE/STORAGE BUILDINGS, 10 SUPPORT BUILDINGS, AND AN ATHLETIC FIELD.</p> <p>[REDACTED]</p>	5441N 02517E	0168	25X1	79-J
<p>NESTEROV AMMUNITION STORAGE 0.5 NM EAST OF NESTEROV. AREA CONTAINS 4 REVETTED STORAGE BUILDINGS AND 1 SUPPORT BUILDING.</p> <p>[REDACTED]</p>	5003N 02359E	0232		258-B1
<p>KAMEN-KASHIRSKIY MIL STORAGE INSTALLATION ON EAST SIDE OF KAMEN-KASHIRSKIY.</p> <p>[REDACTED]</p>	5136N 02458E	0232		339
	25X1			

25X1

Approved For Release 2002/02/27 : TOP SECRET

R000300190001-0

TCS-80020/66

Target	Coordinates	WAC	Target Numbers	
			BE	NPIC
<p>RAIL- AND ROAD-SERVED INSTALLATION CONSISTS OF 2 AREAS CONTAINING 6 STORAGE BUILDINGS, 1 ADMINISTRATION BUILDING, AND 1 TRACKSIDE DOCK.</p> <p>[REDACTED]</p>				
<p>RATNO PROBABLE MILITARY INSTALLATION ON SOUTH SIDE OF RATNO. PROBABLE MILITARY INSTALLATION CONTAINS 2 MULTISTORY BARRACKS, 4 ADMINISTRATION BUILDINGS, 2 VEHICLE MAINTENANCE BUILDINGS, 2 STORAGE BUILDINGS, 4 SUPPORT BUILDINGS, AND AN ATHLETIC FIELD.</p> <p>[REDACTED]</p>	5140N 02432E	0232		337
<p>KHMELNITSKIY ARMY BARRACKS AL 4 ON SOUTH SIDE OF KHMELNITSKIY. RAIL-SERVED, PARTIALLY SECURED AREA CONTAINS 37 BARRACKS, 30 STORAGE BUILDINGS, 2 ADMINISTRATION BUILDINGS, 5 SUPPORT BUILDINGS, AND AN ATHLETIC FIELD.</p> <p>[REDACTED]</p>	4925N 02700E	0233	25X1	26-1
<p>BERDICHEV ARMY BARRACKS AL 4 ON SE EDGE OF BERDICHEV. PARTIALLY SECURED AREA CONTAINS 5 MULTISTORY BARRACKS, 1 ADMINISTRATION BUILDING, 2 STORAGE BUILDINGS, AND 15 SUPPORT BUILDINGS.</p> <p>[REDACTED]</p>	4953N 02837E	0233	[REDACTED]	3-11

25X1

25X1

25X1

25X1

25X1

25X1

Approved For Release 2002/02/27 :

TOP SECRET

00300190001-0

25X1

TCS-80020/66

Target	Coordinates	WAC	Target Numbers	
			BE	NPIC
<p>[REDACTED]</p> <p>URYUPINSK ARMY BARRACKS AL 1 IN SOUTHERN SECTOR OF URYUPINSK. NORTH AREA CONTAINS 2 U-SHAPED PROBABLE ADMINISTRATION BUILDINGS, 8 BARRACKS, APPROXIMATELY 20 STORAGE/SUPPORT BUILDINGS, AND AN ATHLETIC FIELD. SOUTH AREA CONTAINS 2 U-SHAPED PROBABLE ADMINISTRATION BUILDINGS, 25 STORAGE/SUPPORT BUILDINGS, AND 26 POSSIBLE DEPENDENTS/OFFICERS QUARTERS. A TRAINING AREA CONSISTING OF A TANK/ ASSAULT-GUN FIRING RANGE WITH AT LEAST 3 LANES AND A FLAT-TRAJECTORY/AUTOMATIC- WEAPONS RANGE IS LOCATED 1.5 NM SOUTH. A PROBABLE TRACKED-VEHICLE DRIVER-TRAINING COURSE IS LOCATED 3 NM SW OF THE BARRACKS AREAS.</p> <p>[REDACTED]</p>	5048N 04200E	0234	25X1	50-A1
<p>[REDACTED]</p> <p>BOLGRAD ARMY TRAINING AREA 2.4 NM EAST OF BOLGRAD. AREA CONTAINS A WHEELED-VEHICLE DRIVER- TRAINING AREA, A TRACKED-VEHICLE DRIVER- TRAINING AREA, AND 3 TANK/ASSAULT-GUN MOVING TARGET FIRING RANGES.</p> <p>[REDACTED]</p>	4541N 02840E	0250	[REDACTED]	10-A1
<p>[REDACTED]</p> <p>KAGUL ARMY BARRACKS AL 1 ON SE EDGE OF KAGUL. INSTALLATION CONTAINS 2 MULTISTORY BARRACKS, 1 C-SHAPED ADMINISTRATION BUILDING, 1 VEHICLE MAINTENANCE BUILDING, AND 4 SUPPORT BUILDINGS.</p>	4554N 02811E	0250	[REDACTED]	35-B

25X1

25X1

Approved For Release 2002/02/27

TOP SECRET

R00250190001-0

TCS-80020/64

Target	Coordinates	WAC	Target Numbers	
			BE	NPIC
FOUR UNIDENTIFIED VEHICLES OBSERVED.				
25X1 [REDACTED] SARATA ARMY BKS AL 1 & TRAINING AREA N ON NORTH EDGE OF SARATA. INSTALLATION CONTAINS 2 BARRACKS, 1 ADMINISTRATION BUILDING, 7 POSSIBLE QUARTERS, 1 STORAGE BUILDING, 19 SUPPORT BUILDINGS, AND A PROBABLE MOTOR POOL.	4602N 02939E	0250		61-C
25X1 [REDACTED] KUCHURGAN ARMY BARRACKS ON EAST EDGE OF KUCHURGAN. INSTALLATION CONTAINS 2 BARRACKS, 1 L-SHAPED BARRACKS/ADMINISTRATION BUILDING, 9 SUPPORT BUILDINGS, 7 SUPPORT BUILDINGS, AND A POSSIBLE AMMUNITION STORAGE BUILDING.	4645N 02959E	0250	25X1 [REDACTED]	45-B1
25X1 [REDACTED] TIRASPOL TRAINING AREA NORTHWEST ON NW EDGE OF TIRASPOL, ADJACENT TO AIRFIELD. TRAINING AREA CONTAINS 8 STORAGE BUILDINGS, A REVETTED AMMUNITION STORAGE BUILDING, A PROBABLE AMMUNITION STORAGE BUILDING, 9 SUPPORT BUILDINGS, 2 WHEELED-VEHICLE DRIVER- TRAINING AREAS, 3 TANK/ASSAULT-GUN FIRING RANGES, AND A POSSIBLE INFANTRY TRAINING AREA.	4652N 02934E	0250	[REDACTED]	74-C1
25X1 [REDACTED] KREMOVO MILITARY BARRACKS AL 1 ON SE EDGE OF KREMOVO.	4403N 13217E	0282	25X1	22-A1

25X1

Approved For Release TOP SECRET

000300190001-0 25X1

TCS-80020/66

Target	Coordinates	WAC	Target Numbers	
			BE	NPIC
<p>INSTALLATION CONTAINS 11 PROBABLE BARRACKS, 1 ADMINISTRATION BUILDING, 4 STORAGE BUILDINGS, AT LEAST 20 POSSIBLE EARTH-MOUNDED STORAGE BUILDINGS, 9 SUPPORT BUILDINGS, AND A RADIO/JUMP TOWER.</p> <p>[REDACTED]</p>				
<p>NOVOLITOVSK ARMY BARRACKS AL 1 INSTALLATION AT REPORTED COORDINATES DOES NOT APPEAR TO BE BARRACKS, BUT A SMALL SECURED STORAGE AREA WITH 7 BUILDINGS.</p> <p>[REDACTED]</p>	4255N 13246E	0291		16-L
<p>ARTEM ARMY BARRACKS AL 2 ON SW EDGE OF ARTEM. INSTALLATION CONTAINS 20 PROBABLE BARRACKS, 2 ADMINISTRATION BUILDINGS, AND 6 SUPPORT BUILDINGS.</p> <p>[REDACTED]</p>	4321N 13208E	0291	25X1	1-A1
<p>USSURIYSK ORDNANCE DEPOT IN NE OUTSKIRTS OF USSURIYSK. INSTALLATION CONTAINS AT LEAST 45 PROBABLE STORAGE BUILDINGS.</p> <p>[REDACTED]</p>	4350N 13200E	0291	[REDACTED]	49-U
<p>BATUMI TANK/ASSAULT-GUN FIRING RANGE 4.5 NM SOUTH OF BATUMI. RANGE CONTAINS 2 FIRING LANES, 4 MOVING TARGETS, AND 4 SUPPORT BUILDINGS.</p> <p>[REDACTED]</p>	4135N 04135E	0324		3-B1
			25X1	

TOP SECRET

Approved For Release 2002/02/27 :

25X1

25X1

25X1

25X1

25X1

25X1

Approved For Release 2002/02/27

00025X10001-0

TCS-80020/66

~~TOP SECRET~~

Target	Coordinates	WAC	Target Numbers	
			BE	NPIC
<p>25X1 [REDACTED]</p> <p>BATUMI ARMY BKS S & BKS SSE & TRNG AREA 4 NM SOUTH OF BATUMI. TRAINING AREA COVERS APPROXIMATELY 6 SQ MI AND CONTAINS A TRACKED-VEHICLE DRIVER-TRAINING COURSE, 4 SMALL-ARMS FIRING RANGES, A TRACKED-VEHICLE FIRING LANE WITH 2 MOVING TARGET RUNS, AND A SMALL POSSIBLY SECURED MOTOR POOL AREA.</p>	4135N 04139E	0324		3-B2
<p>25X1 BATUMI ARMY BARRACKS SSE [REDACTED] CONTAINS 1 ADMINISTRATION BUILDING, 8 BARRACKS, 8 STORAGE BUILDINGS, 10 SUPPORT BUILDINGS, AND 2 MOTOR POOLS (1 SECURED).</p> <p>25X1 BATUMI ARMY BARRACKS SOUTH [REDACTED] CONTAINS 2 U-SHAPED ADMINISTRATION BUILDINGS, 7 BARRACKS, 10 SUPPORT BUILDINGS, 8 STORAGE- TYPE BUILDINGS, AND 2 MOTOR POOLS.</p>			25X1	
<p>25X1 [REDACTED]</p> <p>BATUMI POTENTIAL TROOP CONCENTRATION AREA 1 NM SW OF BATUMI. INSTALLATION CONTAINS 14 BARRACKS, 2 ADMINISTRATION BUILDINGS, 4 STORAGE BUILDINGS, APPROXIMATELY 50 POSSIBLE DEPENDENTS QUARTERS, 22 SUPPORT BUILDINGS, 11 VEHICLE STORAGE BUILDINGS, 1 VEHICLE MAINTENANCE BUILDING, AND AN ATHLETIC FIELD/PARADE GROUND. AN AMMUNITION STORAGE AREA 1 NM SW CONTAINS 14 EARTH-COVERED STRUCTURES AND 1 SUPPORT BUILDING. A MOVING TARGET FLAT-TRAJECTORY RANGE IS 1 NM WEST OF THE MAIN INSTALLATION.</p>	4138N 04138E	0324	[REDACTED]	3-I1
<p>25X1 [REDACTED]</p>				25X1

25X1

Approved For Release 2002/02/27 :

TOP SECRET

000300190001-0

TCS-80020/66

25X1

Target	Coordinates	WAC	Target Numbers	
			BE	NPIC
<p>OCHAMCHIRE AAA FIRING RANGE 6 NM SOUTH OF OCHAMCHIRE. INSTALLATION CONTAINS 20 REVETTED FIRING EMPLACEMENTS AND 12 BUILDINGS.</p> <p>[REDACTED]</p>	4237N 04131E	0324	25X1	11-E
<p>AKHALI-KINDGI POSSIBLE MILITARY INSTLN IMMEDIATELY NORTH OF AKHALI-KINDGI. INSTALLATION CONTAINS 10 BARRACKS, 2 STORAGE BUILDINGS, 7 SUPPORT BUILDINGS, AN ATHLETIC FIELD, AND A POSSIBLE DRIVER-TRAINING AREA.</p> <p>[REDACTED]</p>	4248N 04117E	0324		18-A
<p>KUTAISI PROBABLE AMMUNITION STORAGE 6.5 NM SOUTH OF KUTAISI. SECURED, ROAD-SERVED INSTALLATION CONTAINS 2 BARRACKS/ADMINISTRATION BUILDINGS, 8 STORAGE BUILDINGS, AND 4 SUPPORT BUILDINGS.</p> <p>[REDACTED]</p>	4210N 04244E	0324		7-J
<p>ECHMIADZIN TRAINING AREA 4 NM SOUTH OF ECHMIADZIN. AREA CONTAINS CONSIDERABLE EARTH SCARRING AND A BIVOUAC AREA WITH AT LEAST 15 BUILDINGS. AN SA-2 SAM SITE AND A RADAR SITE ARE LOCATED NEAR THE SOUTH EDGE OF THE AREA.</p> <p>[REDACTED]</p>	4007N 04418E	0325		68-P2
			25X1	

25X1

Approved For Release 2002/02/27

TOP SECRET

6R000300190001-0

25X1

TCS-80020/64

Target	Coordinates	WAC	Target Numbers	
			BE	NPIC
[REDACTED]			25X1	
<p>DILIZHAN ARMY BARRACKS ON NORTH EDGE OF DILIZHAN. INSTALLATION CONTAINS APPROXIMATELY 5 BARRACKS, 3 ADMINISTRATION BUILDINGS, 15 GENERAL STORAGE BUILDINGS, 3 POSSIBLE VEHICLE STORAGE/MAINTENANCE BUILDINGS, AND 10 SUPPORT BUILDINGS.</p>	4045N 04452E	0325	[REDACTED]	16-A
<p>GROZNY ARMY BARRACKS SOUTHEAST ON SE EDGE OF GROZNY AND 2 NM WSW OF GROZNY AIRFIELD EAST. SECURED INSTALLATION CONTAINS 15 BARRACKS, 4 BARRACKS/ADMINISTRATION BUILDINGS, 11 PROBABLE VEHICLE MAINTENANCE/STORAGE BUILDINGS, 3 VEHICLE STORAGE BUILDINGS, 12 STORAGE BUILDINGS, NUMEROUS SMALL STORAGE/SUPPORT BUILDINGS, 16 PROBABLE OFFICERS/DEPENDENTS QUARTERS, AND 1 BUILDING PROBABLY UNDER CONSTRUCTION. A PROBABLE EXPLOSIVES STORAGE AREA WITH 5 RETTED BUILDINGS IS LOCATED SSW OF THE INSTALLATION. A SMALL-ARMS FIRING RANGE IS LOCATED DIRECTLY SOUTH. APPROXIMATELY 3 UNIDENTIFIED VEHICLES/PIECES OF EQUIPMENT OBSERVED.</p>	4317N 04544E	0325	[REDACTED]	21-T
<p>KYVRK MILITARY BARRACKS ON SW EDGE OF KYVRK. INSTALLATION CONTAINS 3 BARRACKS, 3</p>	3923N 04506E	0340	[REDACTED]	23
			25X1	

25X1

25X1

25X1

25X1

Approved For Release 2002/02/27 : TOP SECRET

00250190001-0

TCS-80020/66

Target	Coordinates	WAC	Target Numbers	
			BE	NPIC
ADMINISTRATION BUILDINGS, 2 POSSIBLE MESSHALLS, 8 PROBABLE STORAGE BUILDINGS, 1 MOTOR POOL (WITH 4 PROBABLE VEHICLE MAINTENANCE/STORAGE BUILDINGS), 2 SUPPORT BUILDINGS, 18 POSSIBLE QUARTERS, AND 8 POSSIBLE SUPPORT BUILDINGS. [REDACTED]				
KYVRAK MILITARY TRAINING AREA: 4 NM NW OF KYVRAK. TRAINING AREA CONSISTS OF 1 TANK/SP-GUN FIRING RANGE WITH 3 TANK RUNS, 4 MOVING TARGET RUNS, AND 2 POSSIBLE SUB-CALIBER/FLAT- TRAJECTORY FIRING RANGES. [REDACTED]	3926N 04504E	0340		23-A
[REDACTED]				
[REDACTED]			25X1	

25X1

25X1

25X2

25X1

Approved For Release 2002/02/27 : TOP SECRET

TOP SECRET R025301190001-0

TCS-80020/66

Target	Coordinates	WAC	Target Numbers	
			BE	NPIC
<u>ELECTRONICS/COMMUNICATIONS</u>				
ZYRYANKA POSSIBLE ELECTRONICS FACILITY 2.8 NM WEST OF ZYRYANKA AND NORTH OF THE MAIN ROAD. FACILITY, APPARENTLY UNDER CONSTRUCTION, CONSISTS OF A LARGE MOUND LOCATED WITHIN A LARGE CIRCULAR PATTERN. TRACKS AND A ROAD LEAD TO THIS FACILITY.	6543N 15047E	0073		4-B
TURA PROBABLE DUAL TALL KING FACILITY 1 NM EAST OF TURA. FACILITY CONTAINS 2 PROBABLE ANTENNA BUILDINGS, 2 PROBABLE SUPPORT BUILDINGS, 2 PROBABLE GENERATOR BUILDINGS, AND 2 SETS OF PROBABLE HORIZONTAL FUEL STORAGE TANKS. PROBABLE SUPPORT FACILITY CONSISTING OF 1 LARGE AND 2 SMALL BUILDINGS IS LOCATED APPROXIMATELY 1,000 FT SW OF THE PROBABLE TALL KING FACILITY.	6417N 10017E	0096		1-A
KEMEROVO POSS SPACE TRACKING FACILITY 5 NM SE OF KEMEROVO. FACILITY CONSISTS OF A LARGE SQUARE SECURED AREA WITH 7 LEGS RADIATING FROM THE CENTER. NEARBY IS A POSSIBLE SUPPORT AREA CONTAINING 19 BUILDINGS, THE LARGEST IS E-SHAPED.	5519N 08617E	0161		10-M
ROSS AW-AD HEADQUARTERS FACILITY 2.2 NM NW OF ROSS. POSSIBLE AIR WARNING FACILITY UNDER	5318N 02422E	0168		63-A

25X1

25X1

Approved For Release 2002/02/27

TOP SECRET

000300190001-0

25X1

TCS-80020/66

Target	Coordinates	WAC	Target Numbers	
			BE	NPIC
<p>CONSTRUCTION CONSISTS OF 2 PAIRS OF PARALLEL MOUNDS. ONE OF THE MOUNDS IS APPARENTLY LARGER THAN THE REST. ONE OF THE SMALLER MOUNDS APPEARS TO BE OCCUPIED BY AN UNIDENTIFIED RADAR.</p> <p>[REDACTED]</p>				
<p>SKALA-PODOLSKAYA MRBM HF COMMO FACILITY 5 NM ENE OF BORSHCHEV. FACILITY CONSISTS OF 2-3 HF HORIZONTAL DIPOLE ANTENNAS, A PROBABLE LARGE VEE ANTENNA, A POSSIBLE SMALL VEE ANTENNA, AN EARTH-COVERED CONTROL BUILDING, AND AN UNIDENTIFIED LOW RECTANGULAR STRUCTURE. THIS INSTALLATION IS TYPICAL OF OTHER SRF HF COMMUNICATIONS FACILITIES.</p> <p>[REDACTED]</p>	4851N 02608E	0233		23-D1
<p>DOLON AIR WARNING RADAR FACILITY 15 NM WEST OF DOLON. FACILITY UNDER CONSTRUCTION CONSISTS OF 2 COMPLETED RADAR MOUNDS, EACH WITH AN ADJACENT EQUIPMENT REVETMENT, 2 OR 3 OTHER POSSIBLE MOUNDS UNDER CONSTRUCTION, AND A LARGE X-SHAPED EQUIPMENT REVETMENT. SITE IS APPROXIMATELY 0.5 NM WEST OF A SAM SITE.</p> <p>[REDACTED]</p>	5037N 07855E	0238		36-B
<p>SHAGAN AIR WARNING RADAR FACILITY ON NE EDGE OF SHAGAN. FACILITY CONSISTS OF AT LEAST 3 RADAR MOUNDS WITH ASSOCIATED VEHICLE REVETMENTS, OCCUPANCY UNDETERMINED.</p> <p>[REDACTED]</p>	5037N 07914E	0239		3-B1
			25X1	

25X1

25X1

25X1

25X1

25X1

Approved For Release 2002/02/27 : TOP SECRET

TOP SECRET R00250190001-0

TCS-80020/66

Target	Coordinates	WAC	Target Numbers	
			BE	NPIC
IZMAIL TALL KING-AW RADAR FACILITY 6.5 NM NORTH OF IZMAIL. SECURED FACILITY CONTAINS 1 TALL KING ANTENNA, 1 ANTENNA BUILDING, 1 SUPPORT BUILDING, 1 GENERATOR BUILDING, SEVERAL POSSIBLE HORIZONTAL FUEL STORAGE TANKS, AND 1 HEIGHT FINDER RADAR ON A MOUND. SEVERAL SUPPORT BUILDINGS AND 1 OCCUPIED RADAR MOUND ARE LOCATED 0.4 NM EAST OF THE TALL KING. A LARGE SECURED AW RADAR FACILITY IS LOCATED 0.8 NM EAST OF THE TALL KING AND CONTAINS APPROXIMATELY 4 OCCUPIED RADAR MOUNDS, 1 POSSIBLY BUNKERED CONTROL BUILDING, AND 1 SUPPORT BUILDING.	4526N 02851E	0250		33-B
LEOVO TALL KING-AW RADAR FACILITY 1 NM NE OF LEOVO. SECURED FACILITY CONTAINS 1 TALL KING ANTENNA, 1 ANTENNA BUILDING, 1 SUPPORT BUILDING, AND 1 GENERATOR BUILDING. A SEPARATELY SECURED AW RADAR FACILITY LOCATED 0.5 NM NORTH OF THE TALL KING CONTAINS 4 PROBABLY OCCUPIED RADAR MOUNDS, 1 POSSIBLY BUNKERED BUILDING, AND 1 SUPPORT BUILDING. A LARGE SUPPORT AREA CONTAINING APPROXIMATELY 6 BUILDINGS IS LOCATED IMMEDIATELY NORTH OF THE AW RADAR FACILITY.	4629N 02816E	0250	25X1	152
RYSHKANY TALL KING-AW RADAR FACILITY 7 NM WNW OF RYSHKANY. SECURED TALL KING FACILITY CONTAINS 1 TALL KING ANTENNA, 1 ANTENNA BUILDING, 1 SUPPORT	4758N 02723E	0250	25X1	153

25X1

Approved For Release 2002/02/27 :

TOP SECRET

900300190001-0

25X1

TCS-80020/66

Target	Coordinates	WAC	Target Numbers	
			BE	NPIC
<p>BUILDING, AND 1 GENERATOR BUILDING. A SEPARATELY SECURED AW RADAR FACILITY LOCATED 1,000 FT SOUTH OF THE TALL KING CONTAINS 3 OCCUPIED RADAR MOUNDS, APPROXIMATELY 5 EQUIPMENT REVETMENTS (OCCUPANCY UNDETERMINED), AND APPROXIMATELY 5 SUPPORT BUILDINGS.</p> <p>[REDACTED]</p>			25X1	
<p>KOTOVSK AIR WARNING RADAR FACILITY 2 NM ESE OF KOTOVSK. FACILITY CONTAINS 3 OCCUPIED RADAR MOUNDS AND 2 SUPPORT BUILDINGS.</p> <p>[REDACTED]</p>	4744N 02934E	0250	[REDACTED]	4-A1
<p><u>INDUSTRY</u></p> <p>TBILISI BIOCOMBINE TABAKHMEL APPROXIMATELY 4.5 NM SW OF TBILISI. INSTALLATION CONSISTS OF 7 POSSIBLE BARNS, EACH WITH A SEPARATELY FENCED YARD, A POSSIBLE ADMINISTRATION BUILDING, AND AT LEAST 7 OTHER STRUCTURES.</p> <p>[REDACTED]</p>	4140N 04442E	0325		61-M1
<p><u>BASIC SERVICES</u></p> <p>UINSKOYE POSSIBLE HYDRO POWERPLANT 9.5 NM SE OF UINSKOYE. A POSSIBLE DAM AND HYDROELECTRIC POWERPLANT ARE ON THE IREN RIVER. AT LEAST 2 POWER LINE TRACES LEAD TO THE WEST.</p> <p>[REDACTED]</p>	5643N 05642E	0156		78
			25X1	

25X1

Approved For Release 2002/02/27

TOP SECRET

000300190001-0

25X1

TCS-80020/66

Target	Coordinates	WAC	Target Numbers	
			BE	NPIC
<p>BREST RR STNS CLF YDS SHOPS & TSFR SITES AREA ON THE NORTHERN EDGE OF BREST CONTAINS AT LEAST 100 WAREHOUSES AND A LARGE TRANSSHIPMENT AREA. AREA ON EASTERN EDGE OF BREST CONTAINS A LARGE CLASSIFICATION YARD, ROUNDHOUSE, RELATED REPAIR SHOPS, SEVERAL WAREHOUSES, AND A POL STORAGE AREA. AREA IN SOUTHERN PORTION OF COMPLEX CONTAINS A RAIL YARD, ROUNDHOUSE, SHOPS, AND SOME WAREHOUSES. AREA IN SOUTHWESTERN PORTION OF BREST CONTAINS A SMALL RAIL YARD AND SOME WAREHOUSES. AREA SITUATED ON THE WESTERN EDGE OF THE CITY CONTAINS A LARGE CLASSIFICATION YARD AND A SMALL WAREHOUSE. CENTRALLY LOCATED AREA CONTAINS A LARGE CLASSIFICATION YARD, OPEN STORAGE AREAS, REPAIR AND MAINTENANCE SHOPS, AND SEVERAL LARGE WAREHOUSES.</p>	5207N 02342E	0168		14-H1
<p>[REDACTED]</p>			25X1	
<p>ZHABINKA RAILROAD STATION AND YARDS 14.5 NM NE OF BREST. AREA CONTAINS A SMALL RAIL YARD WITH APPROXIMATELY 5 ASSOCIATED BUILDINGS.</p>	5212N 02401E	0168	[REDACTED]	14-Q
<p>[REDACTED]</p>			[REDACTED]	
<p>GRODNO RAILROAD STATION YARDS & SHOPS ON NORTHERN EDGE OF GRODNO. FACILITIES INCLUDE A PROBABLE ROUNDHOUSE, CLASSIFICATION YARD, A REPAIR YARD, AND</p>	5341N 02351E	0168	[REDACTED]	22-N
			25X1	

25X1

25X1

25X1

Approved For Release 2002/02/27 : TOP SECRET

000300190001-0

TCS-80020/66

Target	Coordinates	WAC	Target Numbers	
			BE	NPIC
ASSOCIATED REPAIR AND MAINTENANCE SHOPS. [REDACTED]			25X1	
KAISIADORYS RAILROAD STATION & YARDS IN CENTER OF KAISIADORYS. ONLY SE PORTION OF YARD IS VISIBLE. [REDACTED]	5451N 02427E	0168	[REDACTED]	136-D
NOVA VILEYKA RR STATION YARDS & SHOPS 5 NM EAST OF VILNIUS. FACILITY CONTAINS A RAIL YARD, RAILROAD STATION, AND AT LEAST 15 PROBABLY ASSOCIATED BUILDINGS. A HEAT TREATMENT PLANT WITH AT LEAST 7 BUILDINGS IS AT THE EAST END OF THE YARD. [REDACTED]	5441N 02525E	0168	[REDACTED]	79-R
MOSTISKA RAILROAD STATION & YARDS 2 NM NNW OF MOSTISKA. THE RAIL YARD IS 3,500 TO 4,000 FT LONG AND CONTAINS 5 MAJOR SUPPORT BUILDINGS. [REDACTED]	4949N 02308E	0232	[REDACTED]	211-F
KOVEL RR YARDS SHOPS & TRANSFER SITES TWO AREAS OF RAIL ACTIVITY ARE LOCATED IN KOVEL. AREA ON THE NORTHERN EDGE OF THE COMPLEX CONTAINS A LARGE TRANSSHIPMENT SITE WITH EXTENSIVE OPEN STORAGE AREA. MAIN AREA LOCATED IN THE CENTER OF THE CITY CONTAINS A LARGE CLASSIFICATION YARD, REPAIR AND MAINTENANCE	5114N 02441E	0232		75-H1
			25X1	

25X1

Approved For Release 2002/02/27

TOP SECRET

SR000300190001-0

TCS-80020/66

Target	Coordinates	WAC	Target Numbers	
			BE	NPIC
<p>SHOPS, AND NUMEROUS ASSOCIATED BUILDINGS.</p> <p>[REDACTED]</p>			25X1	
<p>VINNITSA RAILROAD STATION YARDS & SHOPS IN CENTER OF VINNITSA. FACILITY INCLUDES A RAIL YARD, 2 WAREHOUSES, AND AN UNDETERMINED NUMBER OF REPAIR AND MAINTENANCE SHOPS.</p>	4914N 02830E	0233	[REDACTED]	64-H1
<p>[REDACTED]</p> <p>KISHINEV RR STATION YARDS & SHOPS IN CENTER OF KISHINEV. FACILITIES INCLUDE A RAIL YARD, A LARGE STATION HOUSE, WAREHOUSES, AND A REPAIR PLANT WITH 8 BUILDINGS AND A POSSIBLE ROUNDHOUSE.</p>	4700N 02851E	0250	[REDACTED]	39-F1
<p>[REDACTED]</p> <p><u>STORAGE</u></p> <p>KOMSOMOLETS EXPLOSIVES STORAGE 2 NM NW OF APOLLONSKAYA. INSTALLATION CONTAINS 5 BARRACKS, 5 BARRACKS/ ADMINISTRATION BUILDINGS, 8 REVETTED STORAGE BUILDINGS, AND 3 SUPPORT BUILDINGS.</p>	4400N 04335E	0248		27
<p>[REDACTED]</p> <p><u>URBAN COMPLEXES</u></p> <p>KORKINDO COMPLEX COMPLEX, APPROXIMATELY 0.5 SQ MI IN AREA,</p>	5606N 06557E	0156	25X1	77

25X1

TOP SECRET

25X1

Target	Coordinates	WAC	Target Numbers	
			BE	NPIC
IS RESIDENTIAL WITH A FARM-TYPE STORAGE BUILDING. [REDACTED]				
KORKINO COMPLEX ON WEST BANK OF THE YENISEY RIVER, 4 NM NORTH OF KRASNOYARSK. COMPLEX, LESS THAN 4 SQ MI IN AREA, CONSISTS OF 2 RAIL-SERVED INDUSTRIAL INSTALLATIONS AND AN ASSOCIATED HOUSING AREA. [REDACTED]	5605N 09302E	0159		7-A3
ANGARSK COMPLEX COMPLEX, 4 SQ MI IN AREA, CONTAINS A LARGE SYNTHETIC FUELS PLANT, HEAT AND POWERPLANT, URANIUM ISOTOPE SEPARATION PLANT, A POWERPLANT, AND OTHER LIGHT INDUSTRIES. [REDACTED]	5230N 10354E	0200	25X1	1-G
KORKINO COMPLEX EXAMINATION OF CLEAR INTERPRETABLE PHOTOGRAPHY REVEALS NO EVIDENCE OF A COMPLEX AT THE REPORTED COORDINATES. [REDACTED]	5423N 10514E	0200		23
ROVNO COMPLEX COMPLEX, APPROXIMATELY 6 SQ MI IN AREA, CONTAINS A RAIL YARD AND ASSOCIATED SHOPS, WAREHOUSE AREA, POSSIBLE BARRACKS AREA, LARGE FABRICATION INDUSTRY, AND SEVERAL SMALL INDIVIDUAL INSTALLATIONS.	5037N 02614E	0233		49
			25X1	

25X1

Approved For Release 2002/02/27

TOP SECRET 000300190001-0

25X1 TCS-80020/16

Target	Coordinates	WAC	Target Numbers	
			BE	NPIC
[REDACTED]	[REDACTED]	[REDACTED]	[REDACTED]	[REDACTED]
KAMENSK-SHAKHTINSKIY COMPLEX COMPLEX, 5 SQ MI IN AREA, CONTAINS A LARGE EXPLOSIVE AND MISSILE PROPELLENT PLANT ON WEST EDGE OF TOWN, SMALL RAIL YARD, AND LIGHT INDUSTRY. [REDACTED]	4819N 04015E	0234	25X1 [REDACTED]	13
-BULGARIA- <u>MILITARY INSTALLATIONS</u> NOVA ZAGORA ARMY BARRACKS NORTH 1 ON NE EDGE OF NOVA ZAGORA. SECURED INSTALLATION CONTAINS 2 U-SHAPED BARRACKS/ADMINISTRATION BUILDINGS, 1 BARRACKS, 2 VEHICLE STORAGE BUILDINGS, 2 VEHICLE MAINTENANCE/STORAGE BUILDINGS, 9 STORAGE/ SUPPORT BUILDINGS, AND 4 PROBABLE AMMUNITION STORAGE BUILDINGS. [REDACTED]	4230N 02600E	0322	[REDACTED]	227
-CHINA- <u>AIR INSTALLATIONS</u> HO-SHIH-TO-LO-KAI AIRFIELD 18 NM NORTH OF URUMUHU.	4620N 08540E	0243	[REDACTED] 25X1	49

25X1

Approved For Release 2002/02/27 :

TOP SECRET

00300190001-0

25X1

TCS-80020/66

Target	Coordinates	WAC	Target Numbers	
			BE	NPIC
<p>4,500 X 530 FT N/S GRADED EARTH LANDING STRIP, SERVICEABLE. FACILITIES INCLUDE 4 SMALL BUILDINGS. AIRCRAFT -- NONE OBSERVED.</p> <p>[REDACTED]</p>				
[REDACTED]				
<u>MILITARY INSTALLATIONS</u>				
<p>SURUKOSUMU ARMY BARRACKS 4 NM NW OF SURUKOSUMU. INSTALLATION CONTAINS 20 BARRACKS, 3 ADMINISTRATION BUILDINGS, 30 SUPPORT BUILDINGS, AND A POSSIBLE MOTOR POOL WITH 4 POSSIBLE VEHICLE STORAGE SHEDS.</p> <p>[REDACTED]</p>	4405N 12145E	0284		25
<p>CHA-LU-TE-CHI MILITARY INSTALLATION 12.2 NM ENE OF CHA-LU-TE-CHI. INSTALLATION CONTAINS 3 POSSIBLE BARRACKS, 55 POSSIBLE TENTS/HUTS, 3 PROBABLE</p>	4440N 12109E	0284		24
			25X1	

25X1

25X1

25X1

25X1

Approved For Release 2002/02/27

TOP SECRET

R00029190001-0

TCS-80020/66

Target	Coordinates	WAC	Target Numbers	
			BE	NPIC
ADMINISTRATION BUILDINGS, 12 SUPPORT BUILDINGS, A POSSIBLE MOTOR POOL WITH 4 VEHICLE STORAGE SHEDS, AND 10 MISCELLANEOUS BUILDINGS. [REDACTED]				
HUANG-PEI MUNITIONS STORAGE 5 NM SW OF HUANG-PEI. A ROAD-SERVED, PROBABLY WALLED, WOODED STORAGE AREA CONTAINS 5 MAJOR STORAGE BUILDINGS AND AT LEAST 12 OTHER STORAGE/ SUPPORT BUILDINGS. [REDACTED]	3048N 11419E	0493		38-K1
<u>INDUSTRY</u> CHANG-HSIN-TIEN RR EQP REPAIR PLT 11 NM SW OF PEIPING. PLANT CONSISTS OF 3 LARGE AND SEVERAL SMALL RAIL-SERVED SHOPS, A HEATING PLANT, AND A LARGE WORKERS HOUSING AREA. [REDACTED]	3950N 11611E	0381	25X1	50-J
PEIPING ARMY SUPPLY DEPOT SOUTH EXAMINATION OF CLEAR, GOOD INTERPRETABLE PHOTOGRAPHY REVEALS THE INSTALLATION AT REPORTED COORDINATES IS INDUSTRIAL IN NATURE WITH NO MILITARY SIGNIFICANCE. [REDACTED]	3950N 11622E	0381		50-X1
WEI-CHOU TAO SUSPECT SHIPYARD MINOR PORT IN A PROTECTED BAY ON SOUTH SIDE OF WEI-CHOU ISLAND. [REDACTED]	2102N 10903E	0615		34-A

25X1

Approved For Release 2002/02/27 :

TOP SECRET

000300190001-0

25X1

TCS-80020/66

Target	Coordinates	WAC	Target Numbers	
			BE	NPIC
<p>FACILITIES CONSIST OF 1 T-HEAD PIER AND 1 PONTOON PIER. NO SHIP BUILDING/REPAIR OR HANDLING FACILITIES LOCATED ON THE ISLAND. THIS IS A FISHING VILLAGE.</p> <p>[REDACTED]</p> <p><u>BASIC SERVICES</u></p> <p>KUN-MING PROB THERMAL POWERPLANT PU-PING-TSUN 6 NM SW OF THE CENTER OF KUN-MING. LARGE PROBABLE THERMAL POWERPLANT, POSSIBLY ASSOCIATED WITH A BASE METALS REFINERY.</p> <p>[REDACTED]</p> <p><u>STORAGE</u></p> <p>LIANG-HSIANG POL STORAGE 3 NM SSE OF LIANG-HSIANG. RAIL-SERVED, SECURED POL STORAGE AREA CONTAINS 2 LARGE, 9 MEDIUM, AND 20 SMALL STORAGE TANKS, ALL REVETTED. SUPPORT AREA CONTAINS 10 BUILDINGS.</p> <p>[REDACTED]</p> <p><u>URBAN COMPLEXES</u></p> <p>SHUANG-CHENG COMPLEX COMPLEX, 3 SQ MI IN AREA, IS PRIMARILY RESIDENTIAL AND CONTAINS MINOR LIGHT INDUSTRY AND SMALL RAIL YARDS 1 NM NORTH.</p> <p>[REDACTED]</p>	<p>2500N 10237E</p> <p>3947N 11610E</p> <p>4521N 10617E</p>	<p>0496</p> <p>0381</p> <p>0283</p>	<p>25X1</p> <p>[REDACTED]</p> <p>[REDACTED]</p> <p>25X1</p>	<p>4-E</p> <p>117-A</p> <p>60-B</p>

25X1

Approved For Release 2002/02/27

TOP SECRET

R000900190001-0

TCS-80020/66

Target	Coordinates	WAC	Target Numbers	
			BE	NPIC
			25X1	
KU-SHAN COMPLEX SMALL COMPLEX, APPROXIMATELY 1 SQ MI IN AREA, IS MAINLY RESIDENTIAL. ABANDONED AIRFIELD IS 1.5 NM SSW OF KU-SHAN. [REDACTED]	3953N 12336E	0380	[REDACTED]	2-C
PEI-LI COMPLEX 17 NM NORTH OF KAN-EN. AREA IS AGRICULTURAL. PORT FACILITIES ARE LOCATED 4.5 NM SW OF GIVEN COORDINATES. FACILITIES INCLUDE 1 PIER, A QUAY, LOADING AND UNLOADING EQUIPMENT, AT LEAST 22 ASSOCIATED BUILDINGS, AND OPEN STORAGE AREAS. A SMALL RAIL YARD SERVICES THE PORT FACILITY AND CONNECTS WITH THE MAIN RAIL LINE. [REDACTED]	1909N 10840E	0618	[REDACTED]	21-C
-CZECHOSLOVAKIA- <u>MILITARY INSTALLATIONS</u> BRUNTAL ARMY BARRACKS WEST ON WEST EDGE OF BRUNTAL. POSSIBLY SECURED AREA CONTAINS 3 LARGE MULTISTORY BUILDINGS, 4 MEDIUM BUILDINGS, 19 SMALLER BUILDINGS, 3 ROWS OF UNIDENTIFIED EQUIPMENT IN OPEN STORAGE, AND AN ATHLETIC FIELD.	4959N 01727E	0232	[REDACTED]	309-A
			25X1	

25X1

25X1

Approved For Release 2002/02/27 : CIA-RDP99T01396R000300190001-0

25X6

Approved For Release 2002/02/27 : CIA-RDP99T01396R000300190001-0

25X1

Approved For Release 2002/02/27

R000300190001-0

TCS-80020/66

TOP SECRET

25X1

Target	Coordinates	WAC	Target Numbers	
			BE	NPIC
[REDACTED]				
<p>HUNGARY</p> <p><u>MILITARY INSTALLATIONS</u></p> <p>KAPOSVAR ARMY BARRACKS TANCICS MILHALY 3 IN NORTH-CENTRAL SECTION OF CITY. INSTALLATION CONTAINS 8 PROBABLE BARRACKS, 2 PROBABLE ADMINISTRATION BUILDINGS, 12 SUPPORT BUILDINGS, AND AN ATHLETIC FIELD.</p> <p>[REDACTED]</p>	4621N 01747E	0252	25X1 [REDACTED] 25X1	25-B

25X6

25X1

25X1

Approved For Release 2002/02/27 : TOP SECRET

00000190001-0

TCS-80020/66

Target	Coordinates	WAC	Target Numbers	
			BE	NPIC
<p>[REDACTED]</p> <p>KAPOSVAR ARMY BARRACKS ZRINYI MIKLOS 1 ON SE EDGE OF KAPOSVAR, IMMEDIATELY NORTH OF KAPOS CANAL. INSTALLATION CONTAINS 10 BARRACKS, 1 ADMINISTRATION BUILDING, 3 PROBABLE STORAGE BUILDINGS, 9 QUARTERS, AND 7 SUPPORT BUILDINGS.</p> <p>[REDACTED]</p>	4621N 01748E	0252	[REDACTED]	25-A
<p>TAMASI ARMY BARRACKS 201 0.5 NM SW OF TAMASI. INSTALLATION CONTAINS 4 PROBABLE BARRACKS, 1 PROBABLE ADMINISTRATION BUILDING, AND APPROXIMATELY 70 SUPPORT BUILDINGS.</p> <p>[REDACTED]</p>	4637N 01815E	0252	[REDACTED]	90
-INDONESIA-				
<u>MILITARY INSTALLATIONS</u>				
<p>BANDUNG HQ WEST JAVA MILITARY DISTRICT IMMEDIATELY EAST OF BANDUNG. AREA CONTAINS APPROXIMATELY 45 UNIDENTIFIED BUILDINGS.</p> <p>[REDACTED]</p>	0654S 10736E	0982	[REDACTED]	28-I
<u>INDUSTRY</u>				
<p>ANGGANA OIL FIELD AND POL STORAGE ON NORTH BANK OF SOUTH MAHAKAM RIVER,</p>	0033S 11717E	0978	[REDACTED]	21-A

TOP SECRET

Target	Coordinates	WAC	Target Numbers	
			BE	NPIC
<p>ADJACENT TO ANGGANA. OIL FIELD FORMS GRID PATTERN EAST AND NORTHEAST OF ANGGANA. [REDACTED]</p> <p><u>BASIC SERVICES</u></p> <p>TANDJUNGKARANG RR STATION YARD & SHOPS IN TANDJUNGKARANG. INSTALLATION INCLUDES A SMALL RAIL YARD, A STATION HOUSE, TURNTABLE, AND SMALL WAREHOUSE FACILITIES. [REDACTED]</p> <p><u>PORTS AND HARBORS</u></p> <p>SAMARINDA PORT FACILITIES SUNGAI MAHAKAM PORT FACILITIES CONSIST OF 2 SEPARATE QUAYED AREAS WITH ASSOCIATED WAREHOUSE-TYPE BUILDINGS. VESSELS -- 1 COASTER AND NUMEROUS UNIDENTIFIED SMALL VESSELS. [REDACTED]</p> <p>PANDJANG PORT FACILITIES E HBR TELUK LAMPUNG ON WEST EDGE OF PANDJANG. PORT FACILITIES CONSIST OF A RAIL-SERVED MOLE WITH 2 LARGE TRANSSHIPPING SHEDS, AN OFFSHORE WHARF, 3 LARGE POL TANKS, AND APPROXIMATELY 5 RAIL-SERVED WAREHOUSES. [REDACTED]</p>	<p>[REDACTED]</p> <p>0525S 10516E</p> <p>0030S 11708E</p> <p>0529S 10517E</p>	<p>[REDACTED]</p> <p>0981</p> <p>0978</p> <p>0981</p>	<p>[REDACTED]</p> <p>25X1</p> <p>[REDACTED]</p> <p>[REDACTED]</p> <p>[REDACTED]</p> <p>25X1</p>	<p>[REDACTED]</p> <p>10</p> <p>10-C</p> <p>9-C</p> <p>[REDACTED]</p>

TOP SECRET

25X1

Approved For Release 2002/02/27 :

TOP SECRET

00190001-0

25X1

TCS-80020/66

Target	Coordinates	WAC	Target Numbers	
			BE	NPIC
<u>URBAN COMPLEXES</u>			25X1	
SAMARINDA COMPLEX 36 NM NNW OF SAMBODJA ON THE MAHAKAM RIVER. COMPLEX, APPROXIMATELY 1.5 SQ MI IN AREA, IS PRIMARILY RESIDENTIAL AND CONTAINS MINOR PORT FACILITIES AND PDL STORAGE.	0030S 11708E	0978	[REDACTED]	10-A
[REDACTED]				
SANGASANGA-MUARA COMPLEX COMPLEX ON SOUTH BANK OF SOUTH MAHAKAM RIVER CONSISTS OF APPROXIMATELY 25 HUTS.	0035S 11716E	0978		21
[REDACTED]				
-INDIA-				
<u>AIR INSTALLATIONS</u>				
FEROZEPURE AIRFIELD 2.4 NM SW OF FEROZEPURE. 6,300 X 140 FT NNW/SSE CONCRETE RUNWAY, SERVICEABLE. FACILITIES INCLUDE A LOOP TAXIWAY WITH 21 HARDSTANDS AND 2 CIRCLE TAXIWAYS WITH 11 HARDSTANDS EACH. AIRCRAFT -- NONE OBSERVED.	3053N 07435E	0440	[REDACTED]	103
[REDACTED]				
AMRITSAR AIRFIELD 6.5 NM NW OF AMRITSAR. 6,200 X 165 FT N/S CONCRETE RUNWAY, SERVICEABLE, WITH 850-X 145-FT BLACKTOP	3142N 07447E	0440		15
			25X1	

25X1

25X1

25X1

25X1

Approved For Release 2002/02/27

TOP SECRET

R000300190001-0

25X1

TCS-80020/0

Target	Coordinates	WAC	Target Numbers	
			BE	NPIC
<p>OVERRUNS ON EACH END AND 4,500 X 100 FT E/W CONCRETE RUNWAY, SERVICEABLE. FACILITIES INCLUDE A CONCRETE LOOP TAXIWAY WITH 11 HARDSTANDS, A CIRCULAR CONCRETE TAXIWAY WITH 11 HARDSTANDS, A CONCRETE PARKING APRON, 3 HANGARS, AND 7 SUPPORT BUILDINGS. AIRCRAFT -- 2 LIGHT STRAIGHT-WING.</p> <p>[REDACTED]</p> <p>-NORTH KOREA-</p> <p><u>MILITARY INSTALLATIONS</u></p> <p>SARIWON ARMY BARRACKS NORTH-NORTHEAST 2 NM NNE OF SARIWON. INSTALLATION CONTAINS 17 BARRACKS, 5 ADMINISTRATION BUILDINGS, 15 STORAGE BUILDINGS (AT LEAST 3 REVETTED), AND APPROXIMATELY 15 STORAGE/SUPPORT BUILDINGS.</p> <p>[REDACTED]</p> <p>SAMJONG-NI MILITARY AREA AREA 0.5 NM EAST OF SAMJONG-NI CONTAINS AT LEAST 30 BARRACKS, 2 ADMINISTRATION BUILDINGS, AND APPROXIMATELY 10 STORAGE/SUPPORT BUILDINGS. A SECURED AREA 0.3 NM SOUTH OF FIRST AREA CONSISTS OF 2 SMALL BARRACKS AREAS WITH A TOTAL OF 21 BARRACKS AND A VEHICLE MAINTENANCE AREA WITH 1 VEHICLE MAINTENANCE BUILDING.</p> <p>[REDACTED]</p>	<p>3832N 12546E</p> <p>3912N 12531E</p>	<p>0380</p> <p>0380</p>	<p>25X1</p> <p>[REDACTED]</p> <p>25X1</p>	<p>27-C</p> <p>8-C</p>

25X1

25X1

25X1

25X1




Approved For Release 2002/02/27 :

TOP SECRET

R000300190001-0

25X1

TCS-80020/66

Target	Coordinates	WAC	Target Numbers	
			BE	NPIC
<u>URBAN COMPLEXES</u>				
UJU COMPLEX COMPLEX, APPROXIMATELY 0.8 SQ MI IN AREA, IS PRIMARILY RESIDENTIAL WITH AN ARMY BARRACKS AREA. 	4012N 12432E	0290	25X1	73-B
HWANGJU COMPLEX COMPLEX, 1 SQ MI IN AREA, IS PRIMARILY RESIDENTIAL. A SMALL MARSHALLING YARD IS 2 NM NORTH OF THE COMPLEX. 	3840N 12547E	0380		15-A
-MACAO-				
<u>PORTS AND HARBORS</u>				
MACAO PORT FACILITIES FACILITIES INCLUDE A BASIN WITH PARTIALLY QUAYED SHORELINE IN NW SECTOR, A QUAYED WEST SHORELINE WITH SEVERAL SMALL T-HEAD PIERS/ LANDINGS, AND 3 PIERS IN A SHALLOW BASIN IN THE SOUTH SECTOR. THE ENTIRE SHORELINE OF THE ISLAND IS IMPROVED TO SOME DEGREE. NUMEROUS SMALL CRAFT ARE CONCENTRATED ALONG THE WEST QUAY. 	2212N 11332E	0614		90
			25X1	

25X1

TOP SECRET

25X1

Target	Coordinates	WAC	Target Numbers	
			BE	NPIC
<p align="center">-POLAND-</p> <p><u>MILITARY INSTALLATIONS</u></p> <p>DARLOWO PROB COASTAL DEFENSE SITE 1.5 NM WEST OF DARLOWO. SITE CONSISTS OF 7 TUB ROADS, 2 SMALL CIRCULAR PADS, 1 LARGE CIRCULAR PAD, AND 1 LARGE CIRCULAR PAD UNDER CONSTRUCTION ARRANGED ALONG A LINEAR ROAD NEAR THE BALTIC SHORE. AREA IS ROAD AND PROBABLY RAIL SERVED. AN UNIDENTIFIED OBJECT IS ON THE EASTERNMOST LARGE PAD.</p>	5424N 01621E	0169		159-A
<p>[REDACTED]</p> <p>ZABKOWICE SLASKIE ARMY BARRACKS 1 ON EAST EDGE OF ZABKOWICE SLASKIE. PROBABLY SECURED AREA CONTAINS 1 LARGE I-SHAPED MULTISTORY BUILDING, 2 SMALLER L-SHAPED MULTISTORY BUILDINGS, 7 OTHER BUILDINGS, AND AN ATHLETIC FIELD.</p>	5035N 01649E	0232	25X1	324
<p>[REDACTED]</p> <p>SWIDNICA ARMY BARRACKS BARBARA 211 ON NORTH EDGE OF SWIDNICA. AREA CONTAINS 3 BARRACKS, 1 BARRACKS/ ADMINISTRATION BUILDING, AND 4 STORAGE BUILDINGS.</p>	5051N 01629E	0232		164-A
<p>[REDACTED]</p>			25X1	

25X1

25X1

25X1

25X1

TOP SECRET

25X1

Target	Coordinates	WAC	Target Numbers	
			BE	NPIC
<p>GLIWICE ARMY BARRACKS 1 ON NW EDGE OF GLIWICE. SECURED AREA CONTAINS AT LEAST 30 MAJOR BUILDINGS AND A PARADE FIELD.</p> <p>[REDACTED]</p>	5018N 01838E	0232	25X1	42-B
<p>KOZLE ARMY BARRACKS COSELAN 1 ON NW EDGE OF KOZLE. A PROBABLY SECURED AREA CONTAINS AT LEAST 11 MAJOR BUILDINGS, A PARADE FIELD, AND AN ATHLETIC FIELD.</p> <p>[REDACTED]</p>	5020N 01807E	0232	[REDACTED]	76-B
<p>DEBA TRAINING AREA SANDOMIERZ SSE EAST OF DEBA. WOODED AREA, COVERING APPROXIMATELY 15 SQ MI, CONTAINS SEVERAL SMALL-ARMS FIRING RANGES AND NUMEROUS TRAILS OR ROADS. ENTIRE AREA APPEARS TO BE IN USE.</p> <p>[REDACTED]</p>	5027N 02150E	0232	[REDACTED]	329
<p>HRUBIESZOW ARMY BARRACKS NORTH ON NORTH EDGE OF HRUBIESZOW. INSTALLATION CONTAINS 8 MULTISTORY BARRACKS/ADMINISTRATION BUILDINGS, 3 BARRACKS, 3 ADMINISTRATION BUILDINGS, 2 STORAGE BUILDINGS, SEVERAL SUPPORT BUILDINGS, AND A SMALL-ARMS FIRING RANGE.</p> <p>[REDACTED]</p>	5049N 02353E	0232	[REDACTED]	325
			25X1	

25X1

Approved For Release 2002/02/27

TOP SECRET

6R000300190001-0

25X1

TCS-80020/6

Target	Coordinates	WAC	Target Numbers	
			BE	NPIC
			25X1	
LEGNICA ARMY BARRACKS SOUTHWEST ON SW EDGE OF LEGNICA. AREA CONTAINS 4 BARRACKS, 1 ADMINISTRATION BUILDING, 2 STORAGE/SUPPORT BUILDINGS, 7 SUPPORT BUILDINGS, AND 7 UNIDENTIFIED BUILDINGS. AN SA-2 SAM SITE IS LOCATED ON THE SE EDGE. [REDACTED]	5111N 01607E	0232	[REDACTED]	88-D
LEGNICA ARMY BARRACKS 1 IN WEST-CENTRAL SECTOR OF LEGNICA. INSTALLATION CONTAINS 3 BARRACKS/ ADMINISTRATION BUILDINGS AND 1 SUPPORT BUILDING. [REDACTED]	5112N 01608E	0232	[REDACTED]	88-B
LEGNICA ARMY BARRACKS TOPFENBERG 206 IN NW SECTION OF LEGNICA. PARTIALLY SECURED INSTALLATION CONTAINS 4 BARRACKS, 2 BARRACKS/ADMINISTRATION BUILDINGS, 4 VEHICLE MAINTENANCE/STORAGE BUILDINGS, 2 PROBABLE STORAGE BUILDINGS, 5 QUARTERS, AND A PARADE FIELD. [REDACTED]	5113N 01609E	0232	[REDACTED]	88-F
CHELM ARMY BARRACKS 1 ON WEST EDGE OF CHELM. INSTALLATION CONSISTS OF 8 MULTISTORY PROBABLE BARRACKS, 1 PROBABLE ADMINISTRATION BUILDING, 10 OTHER BUILDINGS, AND AN ATHLETIC FIELD.	5108N 02326E	0232	[REDACTED]	26-E
			25X1	

25X1

Approved For Release 2002/02/27 :

TOP SECRET

0300190001-0
25X1

TCS-80020/66

Target	Coordinates	WAC	Target Numbers	
			BE	NPIC
<p>[REDACTED]</p> <p><u>INDUSTRY</u></p> <p>LABEDY STEEL AND CONSTRUCTION MACHINE PLT 0.5 NM NNW OF LABEDY. RAIL-SERVED FABRICATION PLANT CONTAINS 7 LARGE FABRICATION BUILDINGS, 5 SHOP BUILDINGS, AND OPEN STORAGE AREAS. A POSSIBLY ASSOCIATED AUTOMOTIVE TEST TRACK IS LOCATED 1.5 NM SE OF THE PLANT.</p> <p>[REDACTED]</p> <p>-RUMANIA-</p> <p><u>MILITARY INSTALLATIONS</u></p> <p>BASCOV AMMUNITION DEPOT 6 NM NW OF BASCOV. AREA CONTAINS AT LEAST 15 DISPERSED BUILDINGS IN WOODED AREA.</p> <p>[REDACTED]</p> <p>TIRGOVISTE TANK/ASSAULT-GUN FIRING RANGE 4.5 NM WEST OF TIRGOVISTE. RANGE CONSISTS OF 3 FIRING LANES, 5 MOVING TARGETS, AND 5 SUPPORT BUILDINGS.</p> <p>[REDACTED]</p> <p>BUCHAREST ARMY BARRACKS SOUTHEAST ON SE EDGE OF BUCHAREST.</p>	<p>5021N 01836E</p> <p>4453N 02445E</p> <p>4456N 02521E</p> <p>4423N 02608E</p>	<p>0232</p> <p>0251</p> <p>0251</p> <p>0251</p>	<p>25X1</p> <p>[REDACTED]</p>	<p>42-C</p> <p>88-C</p> <p>205-B</p> <p>15-A</p>

25X1

Approved For Release 2002/02/27

SR000300190001-0

TCS-80020/6

TOP SECRET

25X1

	Target	Coordinates	WAC	Target Numbers	
				BE	NPIC
25X1	<p>INSTALLATION CONTAINS 11 BARRACKS, 20 SUPPORT BUILDINGS, 4 PROBABLE VEHICLE SHEDS, AND AN ATHLETIC FIELD.</p> <p>[REDACTED]</p>			25X1	
25X1	<p>BUCHAREST ARMY BARRACKS SOUTHWEST ON SW EDGE OF BUCHAREST. INSTALLATION CONTAINS AT LEAST 40 MISCELLANEOUS BUILDINGS, A SECURED AMMUNITION STORAGE AREA WITH 3 PROBABLY REVETTED BUILDINGS, AN ATHLETIC FIELD, AND A PROBABLE DRIVER-TRAINING COURSE.</p> <p>[REDACTED]</p>	4425N 02603E	0251	[REDACTED]	15-D
25X1	<p>BUCHAREST ARMY BARRACKS NORTH OTOPENI 6 NM NORTH OF BUCHAREST. INSTALLATION, LOCATED AT AN OLD FORTIFICATION, CONTAINS 6 BUILDINGS AND AN ATHLETIC FIELD.</p> <p>[REDACTED]</p>	4432N 02602E	0251	[REDACTED]	15-E
25X1	<p>TIRGU JIU AMMUNITION DEPOT BUDIENI 6 NM ESE OF TIRGU JIU. SECURED INSTALLATION IN WOODED AREA CONTAINS APPROXIMATELY 18 STORAGE BUILDINGS. A SUPPORT AREA 1 NM NORTH CONTAINS 1 BARRACKS, 1 ADMINISTRATION BUILDING, AND 1 SUPPORT BUILDING.</p> <p>[REDACTED]</p>	4501N 02325E	0251	[REDACTED]	114-D
25X1	<p>ELECTRONICS/COMMUNICATIONS</p> <p>CARACAL AIR WARNING RADAR FACILITY 1.5 NM SOUTH OF CARACAL.</p>	4405N 02420E	0251	25X1	22-B

25X1

Approved For Release 2002/02/27 :

R000300190001-0

TCS-80020/66

TOP SECRET

25X1

Target	Coordinates	WAC	Target Numbers	
			BE	NPIC
<p>SECURED FACILITY CONTAINS 2 OCCUPIED RADAR MOUNDS, 2 POSSIBLE OTHER RADARS, APPROXIMATELY 4 UNOCCUPIED EQUIPMENT REVETMENTS, AND APPROXIMATELY 2 SUPPORT BUILDINGS.</p> <p>[REDACTED]</p>			25X1	
<p>MANGALIA TALL KING FACILITY 8 NM NNE OF MANGALIA. SINGLY SECURED FACILITY CONTAINS 1 TALL KING ANTENNA, 1 ANTENNA BUILDING, 1 SUPPORT BUILDING, AND 1 GENERATOR BUILDING.</p> <p>[REDACTED]</p>	4355N 02837E	0323	[REDACTED]	8-C
<p>-NORTH VIETNAM-</p> <p><u>MISSILES</u></p> <p>THANH HOA SAM SITE 17.8 NM NNE OF THANH HOA AT 20-06-40N 105-49-30E. SA-2 SAM SITE UNDER CONSTRUCTION WITH 6 UNRETTED POSITIONS AND AN UNRETTED CENTRAL GUIDANCE AREA.</p> <p>[REDACTED]</p>	2006N 10549E	0616		228
<p>HAIPHONG SAM SITE A17-2 4.2 NM SSE OF HAIPHONG AT 20-47-12N 106-42-22E. COMPLETED SA-2 SAM SITE.</p> <p>[REDACTED]</p>	2047N 10642E	0616		109-W
<p>HAIPHONG SAM SITE B29-2 9.3 NM WNW OF HAIPHONG AT 20-53-11N</p>	2053N 10631E	0616	25X1	109-Z

	Target	Coordinates	WAC	Target Numbers	
				BE	NPIC
25X1	<p>106-31-20E. SA-2 SAM SITE UNDER CONSTRUCTION.</p> <p>[REDACTED]</p>				
25X1	<p>HAIPHONG SAM SITE A30-2 4.5 NM WNW OF HAIPHONG AT 20-53-20N 106-37-00E. SA-2 SAM SITE UNDER CONSTRUCTION OF LINK CONFIGURATION WITH 4 POSITIONS REVETTED.</p> <p>[REDACTED]</p>	2053N 10637E	0616		109-Y
25X1	<p>HANOI SAM SITE D36-2 30.6 NM NORTH OF HANOI AT 21-32-20N 105-47-45E. SA-2 SAM SITE UNDER CONSTRUCTION WITH 5 POSITIONS (3 COMPLETE AND 2 IN FINAL STAGES OF CONSTRUCTION) AND CENTRAL GUIDANCE AREA IN FINAL STAGES OF CONSTRUCTION.</p> <p>[REDACTED]</p>	2132N 10547E	0616		242-K
25X1	<p>HAIPHONG SAM SITE B01-2 11.6 NM NNE OF HAIPHONG AT 21-02-45N 106-43-10E. SA-2 SAM SITE UNDER CONSTRUCTION.</p> <p>[REDACTED]</p>	2102N 10643E	0616		109-X
25X1	<p>HAIPHONG SAM SITE 18.7 NM NW OF HAIPHONG AT 21-07-00N 106-30-10E. SA-2 SAM SITE UNDER CONSTRUCTION.</p> <p>[REDACTED]</p>	2107N 10630E	0616		109-Z1
				25X1	

25X1

Approved For Release 2002/02/27 : CI

TOP SECRET

00380190001-0

25X1

TCS-80020/66

Target	Coordinates	WAC	Target Numbers	
			BE	NPIC
<p><u>MILITARY INSTALLATIONS</u></p> <p>LA HAN PROBABLE MILITARY AREA 1 NM SE OF LA HAN. THREE AREAS LOCATED SOUTH OF THE SONG MA RIVER ALONG AN ALL-WEATHER ROAD CONTAIN APPROXIMATELY 35 PROBABLE BARRACKS/SUPPORT BUILDINGS.</p> <p>[REDACTED]</p>	2021N 10513E	0616		250-A
		25X1		

25X1

Approved For Release 2002/02/27 : CIA-RDP99T01396R000300190001-0

THIS SECTION PROVIDES A DESCRIPTION OF PREVIOUSLY REPORTED TARGETS SHOWING CHANGE.

Approved For Release 2002/02/27 : CIA-RDP99T01396R000300190001-0

TOP SECRET

Target	Coordinates	WAC	Target Numbers	
			BE	NPIC
<p>-USSR-</p> <p><u>MISSILES</u></p> <p>GLADKAYA ICBM LAUNCH GROUP F THE LAUNCH GROUP REMAINS IN A LATE STAGE OF CONSTRUCTION. IT NOW CONTAINS 10 CONFIRMED TYPE IIID SITES. POSSIBLE LAUNCH SITE F9 (SITE 13) IS NO LONGER CONSIDERED TO BE A SITE AND HAS BEEN DROPPED. PREVIOUSLY DESIGNATED F11 (SITE 22) HAS BEEN REDESIGNATED F9 (SITE 22).</p> <p>[REDACTED]</p> <p>UZHUR ICBM LAUNCH AREA H (SITE 8) THE LAUNCH SITE REMAINS IN A MID-STAGE OF CONSTRUCTION. AN L-SHAPED ELECTRONIC FACILITY IS UNDER CONSTRUCTION ADJACENT TO THE SITE. THE LEGS ARE ON EITHER SIDE OF THE SILO EXCAVATION. THERE IS A SECOND EXCAVATION AND CONSTRUCTION ACTIVITY AT THE APEX OF THE LEGS. A POSSIBLE SILO LINER IS LOCATED ON THE NW SIDE OF THE SILO. NO OTHER SIGNIFICANT CHANGES OBSERVED.</p> <p>[REDACTED]</p> <p>SARY-SHAGAN LAUNCH COMPLEX A (SITE 2B30) AT AMM/SAM LAUNCH AREA 2 UNDER</p>	<p>5614N 09215E</p> <p>5519N 08918E</p> <p>4623N 07252E</p>	<p>0159</p> <p>0161</p> <p>0245</p>	<p>[REDACTED]</p> <p>25X1</p> <p>[REDACTED]</p> <p>25X1</p>	<p>7-L8</p> <p>13-M</p> <p>49-B</p>

25X1

Approved For Release 2002/02/27

~~TOP SECRET~~

R000390190001-0

25X1

TCS-80020/6

Target	Coordinates	WAC	Target Numbers	
			BE	NPIC
<p>CONSTRUCTION, JUST SW OF THE COMPLEX, ADDITIONAL PILES OF A DARK MATERIAL, POSSIBLY FOR SURFACING, HAVE APPEARED AT THE LAUNCH SITES SINCE [REDACTED] IN THE ELECTRONIC SITE APPROXIMATELY 7,000 FT EAST OF THE MISSILE STORAGE AND CHECKOUT AREA, 2 SMALL NEW PARALLEL STRUCTURES HAVE APPEARED IN THE SE CORNER AND 2 SMALL STRUCTURES ARE JUST EAST OF THE SITE PROPER. TWO SMALL DARK AREAS OR UNIDENTIFIED OBJECTS ARE DISCERNIBLE WITHIN EACH OF THE 2 UNIDENTIFIED RECTANGULAR SITES APPROXIMATELY 3,400 FT EAST OF THE ELECTRONIC SITE. NO OTHER SIGNIFICANT CHANGES OBSERVED.</p> <p>[REDACTED]</p>				
<p>SARY-SHAGAN AMM/SAM LAUNCH AREA 1, AT AMM/SAM LAUNCH AREA 1, REVETMENTS SERVING THE INDIVIDUAL LAUNCH POSITIONS ARE OF DIFFERENT SIZE AND CONFIGURATION. PILES OF A DARK, POSSIBLY SURFACING MATERIAL HAVE APPEARED AT THE LAUNCH SITES SINCE [REDACTED] AT THE ELECTRONIC SITE 2.5 NM NW OF AMM/SAM LAUNCH AREA 1, A STRUCTURE HAS BEEN ERECTED WITHIN THE NEW U-SHAPED REVETMENT ALONG THE NORTH BOUNDARY AND WORK HAS BEEN ACCOMPLISHED ON A BROAD GROUND SCAR BETWEEN THE ELECTRONIC SITE AND THE SOUTHERN OF THE 2 UNIDENTIFIED RECTANGULAR SITES JUST TO THE EAST. NO OTHER SIGNIFICANT CHANGES OBSERVED.</p> <p>[REDACTED]</p>	4605N 07327E	0245		34-J

25X1

25X1

25X1

25X1

25X1

25X1

Approved For Release 2002/02/27

TOP SECRET

SR000300190001-0

25X1

TCS-80020/66

Target	Coordinates	WAC	Target Numbers	
			BE	NPIC
<p>[REDACTED]</p> <p><u>AIR INSTALLATIONS</u></p> <p>SHOLOGONTSY AIRFIELD 63 NM WEST OF SHOLOGONTSY. 3,830 X 460 FT NW/SE SNOW-COVERED RUNWAY, SERVICEABLE. AIRCRAFT -- NONE OBSERVED.</p> <p>[REDACTED]</p>	6612N 11140E	0070		1-A
<p>DALDYN AIRFIELD EXAMINATION OF CLEAR INTERPRETABLE PHOTOGRAPHY REVEALS NO EVIDENCE OF AN AIRFIELD AT THE REPORTED COORDINATES.</p> <p>[REDACTED]</p>	6607N 11240E	0070		1-B
<p>NARYAN-MAR AIRFIELD 1 NM SE OF NARYAN-MAR. 4,950 X 520 FT NW/SE GRADED EARTH RUNWAY, SERVICEABLE. AIRCRAFT -- NONE OBSERVED.</p> <p>[REDACTED]</p>	6737N 05303E	0093	25X1	4-D
<p>ROSS AIRFIELD 1 NM NW OF ROSS. 8,300 X 155 FT NW/SE CONCRETE RUNWAY, SERVICEABLE. FACILITIES INCLUDE A PARALLEL TAXIWAY, 2 END-CONNECTING LINKS, 5 CROSSOVER LINKS, AN AAM FACILITY, A</p>	5318N 02422E	0168	[REDACTED]	63
			25X1	

25X1

TOP SECRET

25X1

25X1

25X1

25X1

Target	Coordinates	WAC	Target Numbers	
			BE	NPIC
<p>MAINTENANCE AREA, AND A SUPPORT AREA. A RADAR SITE UNDER CONSTRUCTION IMMEDIATELY NORTH OF NW END OF RUNWAY CONSISTS OF 4 NEWLY CONSTRUCTED RADAR MOUNDS. AIRCRAFT -- 43 SMALL SWEEP-WING.</p> <p>[REDACTED]</p>				
<p>LUTSK AIRFIELD NORTH 2.5 NM NORTH OF LUTSK. 8,200 X 120 FT E/W BLACKTOP RUNWAY, UNSERVICEABLE AND 9,800 X 260 FT PARALLEL SOD RUNWAY, SERVICEABLE. THE UNSERVICEABILITY OF THE BLACKTOP RUNWAY IS DUE TO RESURFACING OF THE EASTERN HALF OF THE RUNWAY. FACILITIES INCLUDE A PARALLEL TAXIWAY AND PARKING APRON, 2 END-CONNECTING LINKS, 1 CROSSOVER LINK, AN ADDITIONAL PARKING APRON, 2 MAINTENANCE AREAS, A POL STORAGE AREA, AND A SUPPORT AREA. AIRCRAFT -- 18 SMALL SWEEP-WING.</p> <p>[REDACTED]</p>	5047N 02521E	0233	25X1	37
<p>KRYMSK AIRFIELD ON NORTH OUTSKIRTS OF KRYMSK. 8,160 X 155 FT NE/SW CONCRETE RUNWAY, SERVICEABLE. FACILITIES INCLUDE TAXIWAY WITH 2 END-CONNECTING AND 2 LINK TAXIWAYS, 2 ALERT APRONS, 2 PARKING APRONS, AND SUPPORT FACILITIES TO THE SE. OLD AIRCRAFT REVETMENTS ARE ON THE NW SIDE. AIRCRAFT -- 28 PROBABLE.</p> <p>[REDACTED]</p>	4458N 03800E	0249		21
			25X1	

TOP SECRET

25X1

Approved For Release 2002/02/27 :

TOP SECRET

R006300190001-0

25X1

TCS-80020/66

Target	Coordinates	WAC	Target Numbers	
			BE	NPIC
<p>[REDACTED]</p> <p>PETROPAVLOVKA AIRFIELD AIRFIELD RETURNED TO CULTIVATION.</p> <p>[REDACTED]</p>	4617N 02934E	0250		102-A
<p>KISHINEV AIRFIELD AIRFIELD RETURNED TO CULTIVATION.</p> <p>[REDACTED]</p>	4700N 02911E	0250		39-I
<p>MIKHA TSKHAKAYA AIRFIELD ON SW EDGE OF MIKHA TSKHAKAYA. 7,875 X 270 FT WNW/ESE CONCRETE RUNWAY, SERVICEABLE. THE PREVIOUSLY REPORTED 3,400 X 260 FT NE/SW RUNWAY IS BEING UTILIZED FOR PARKING. FACILITIES INCLUDE A PARALLEL CONCRETE TAXIWAY, 2 END-CONNECTING LINKS, 2 CROSSOVER LINKS, A LARGE CONCRETE PARKING APRON (OLD RUNWAY), 26 INDIVIDUAL HARDSTANDS, A PROBABLE AAM FACILITY JUST NORTH OF THE WEST END OF RUNWAY, 2 POL STORAGE AREAS, AND A SUPPORT/MAINTENANCE AREA ALONG NORTH EDGE OF FIELD. AN AIR WARNING RADAR SITE CONSISTS OF 4 RADAR MOUNDS (1 OCCUPIED) AND ASSOCIATED BUILDINGS. AIRCRAFT -- [REDACTED] -- 80 SMALL SWEEP-WING. [REDACTED] AT LEAST 60 SMALL PROBABLE SWEEP-WING.</p> <p>[REDACTED]</p>	4215N 04203E	0324	25X1	10
			25X1	

25X1

Approved For Release 2002/02/27 : CIA-RDP99T01396R000300190001-0

Next 2 Page(s) In Document Exempt

Approved For Release 2002/02/27 : CIA-RDP99T01396R000300190001-0

25X1

Approved For Release 2002/02/27 :

TOP SECRET

000300190001-0

25X1

TCS-80020/66

Target	Coordinates	WAC	Target Numbers	
			BE	NPIC
<p>[REDACTED]</p> <p><u>MILITARY INSTALLATIONS</u></p> <p>RIGA NAVAL BASE & SHPYD BOLDERAJA A PROBABLE GRAVING DOCK IS IN A LATE STAGE OF CONSTRUCTION IN THE WEST SECTOR OF THE MAIN BASIN. NO OTHER CHANGES OBSERVED. VESSELS -- 3 POSSIBLE SS AND 17 UNIDENTIFIED SURFACE VESSELS.</p> <p>[REDACTED]</p>	5703N 02402E	0153	25X1	63-L
<p>ACHINSK ARMY BARRACKS AND ARTY OCS ON WESTERN EDGE OF ACHINSK. INSTALLATION CONTAINS APPROXIMATELY 40 BARRACKS, 15 PROBABLE ADMINISTRATION BUILDINGS, 10 POSSIBLE CLASSROOM BUILDINGS, 40 SUPPORT BUILDINGS, 22 QUARTERS, 4 WAREHOUSES, AN ATHLETIC FIELD, A PROBABLE PARADE/EXERCISE FIELD, AND A SMALL-ARMS FIRING RANGE. ADJACENT TO THE BARRACKS AREA IS AN AIRCRAFT PARKING AREA, PROBABLY FOR SCHOOL-ASSOCIATED TRAINING. AIRCRAFT -- 5 BADGER, 12 BEAGLE, AND 6 PROBABLE SMALL SWEEP-WING.</p> <p>[REDACTED]</p>	5616N 09029E	0159	[REDACTED]	1-D
<p>NOVOGRUDOK ARMY BARRACKS A PROBABLE JUMP TOWER WITH 2 ARMS IS LOCATED IN THE NW SECTION OF THE INSTALLATION. TWO PROBABLE SMALL STRAIGHT-WING AIRCRAFT</p>	5335N 02548E	0168	[REDACTED]	186
			25X1	

25X2

25X1

25X1

TOP SECRET

Target	Coordinates	WAC	Target Numbers	
			BE	NPIC
OBSERVED.				
<p>25X1</p> <p>[REDACTED]</p> <p>VILNIUS ARMY BARRACKS EAST 5 NM EAST OF VILNIUS. INSTALLATION CONTAINS 15 BARRACKS (9 MULTISTORY), 4 ADMINISTRATION BUILDINGS (1 MULTISTORY, MULTIWING), 1 VEHICLE MAINTENANCE/STORAGE BUILDING, 1 STORAGE BUILDING, NUMEROUS SUPPORT BUILDINGS, AN ATHLETIC FIELD, AND A SMALL-ARMS FIRING RANGE.</p>	5441N 02525E	0168	25X1	169
<p>25X1</p> <p>[REDACTED]</p> <p>VILNIUS ARMY BARRACKS IN NE SECTION OF VILNIUS, ON WEST BANK OF VILIYA RIVER. INSTALLATION CONTAINS 25 BARRACKS, 9 ADMINISTRATION BUILDINGS, 1 VEHICLE MAINTENANCE/STORAGE BUILDING, 36 STORAGE BUILDINGS, 12 SUPPORT BUILDINGS, A SMALL-ARMS FIRING RANGE, AND AN ATHLETIC FIELD.</p>	5442N 02517E	0168	[REDACTED]	79-K
<p>25X1</p> <p>[REDACTED]</p> <p>IRKUTSK ORDNANCE DEPOT IRKUTSK 2 PUG 9 NM NW OF IRKUTSK. SECURED INSTALLATION CONTAINS 4 ADMINISTRATION BUILDINGS, 45 STORAGE BUILDINGS, AND 10 LARGE STORAGE SHEDS.</p>	5222N 10409E	0200	[REDACTED]	4-W
<p>25X1</p> <p>[REDACTED]</p>			25X1	

25X1

Approved For Release 2002/02/27 : TOP SECRET

0280190001-0

TCS-80020/66

Target	Coordinates	WAC	Target Numbers	
			BE	NPIC
<p>CHEREMKHOVD ARMY BARRACKS THE INSTALLATION AT THE REPORTED COORDINATES IS NOT MILITARY IN NATURE. THE AREA IS A PRIVATE HOUSING DEVELOPMENT WITH A PROBABLE SMALL COMMERCIAL VEHICLE STORAGE AND MAINTENANCE AREA LOCATED TO THE NW.</p> <p>[REDACTED]</p>	5305N 10309E	0200	25X1	3-E
<p>ULAN-UDE BKS AND TRAINING AREA ONOKHOY SW 11.5 NM EAST OF ULAN-UDE. SECURED BARRACKS AREA CONTAINS AT LEAST 12 BARRACKS, 4 ADMINISTRATION BUILDINGS, 4 VEHICLE/MAINTENANCE BUILDINGS, AND 35 SUPPORT/STORAGE BUILDINGS. A SMALL-ARMS FIRING RANGE IS LOCATED IMMEDIATELY SOUTH. A TRAINING AREA 1.7 NM SOUTH CONTAINS A BIVOUAC AREA WITH SEVERAL PERMANENT BUILDINGS, A MOVING-TARGET TANK FIRING RANGE, AND AN AREA THAT COULD POSSIBLY BE USED FOR SMALL RIVER CROSSING OPERATIONS. THE BARRACKS AND TRAINING AREAS APPEAR ACTIVE.</p> <p>[REDACTED]</p>	5149N 10755E	0201	[REDACTED]	18-0
<p>KHYROV ARMY BARRACKS AL 1 IMMEDIATELY SOUTH OF, AND ACROSS THE RIVER FROM, KHYROV. INSTALLATION CONTAINS 1 ADMINISTRATION BUILDING, 12 BARRACKS (6 MULTISTORY), 4 REVETTED BUILDINGS, 1 BUNKERED BUILDING, AND 2 MOTOR POOLS WITH 9 VEHICLE MAINTENANCE SHEDS.</p> <p>[REDACTED]</p>	4931N 02251E	0232	[REDACTED]	340
			25X1	

TOP SECRET

Approved For Release 2002/02/27 :

25X1

25X1

25X1

TOP SECRET

25X1

25X1

25X1

25X1

25X1

25X1

25X1

Target	Coordinates	WAC	Target Numbers	
			BE	NPIC
[REDACTED]				
STARYY SAMBOR MILITARY INSTALLATION 1 NM NE OF STARYY SAMBOR. AREA CONTAINS 11 ADMINISTRATION BUILDINGS, 3 MULTISTORY U-SHAPED BUILDINGS, AND 16 FLAT-ROOFED SUPPORT BUILDINGS.	4927N 02301E	0232		161-C1
ROGATIN MILITARY INSTALLATION 0.5 NM NORTH OF ROGATIN. AREA CONTAINS 16 MAJOR BUILDINGS AND AN ATHLETIC FIELD.	4920N 02436E	0232		335
DREVINE BARRACKS AL 1 INSTALLATION CONTAINS 7 BARRACKS, 3 ADMINISTRATION BUILDINGS, 3 STORAGE BUILDINGS, AND 9 SUPPORT BUILDINGS.	5038N 02421E	0232	25X1	285-A
NOVOVOLYNSK MILITARY INSTALLATION IN CENTER OF NOVOVOLYNSK. POSSIBLE MILITARY INSTALLATION CONTAINS 4 BARRACKS, 3 BARRACKS/ADMINISTRATION BUILDINGS, 1 VEHICLE MAINTENANCE/STORAGE BUILDING, 4 STORAGE BUILDINGS, 4 SUPPRT BUILDINGS, AND AN ATHLETIC FIELD.	5043N 02410E	0232		259-A
[REDACTED]			25X1	

TOP SECRET

25X1

Approved For Release 2002/02/27 : [REDACTED] R000500190001-0

TOP SECRET

25X1

TCS-80020/66

Target	Coordinates	WAC	Target Numbers	
			BE	NPIC
VLADIMIR-VOLYNSKIY ARMY BARRACKS AL 2 ON NW EDGE OF VLADIMIR VOLYNSKIY. INSTALLATION CONSISTS OF 2 ADJACENT SECURED AREAS AND A RELATED STORAGE AREA 0.5 NM NORTH. THE 2 AREAS CONTAIN A TOTAL OF 3 BARRACKS, 4 ADMINISTRATION BUILDINGS, 2 VEHICLE MAINTENANCE BUILDINGS, 40 STORAGE BUILDINGS, 32 SUPPORT BUILDINGS, AND 4 POL TANKS. [REDACTED]	5051N 02418E	0232	25X1	204-D
VLADIMIR-VOLYNSKIY ARMY BARRACKS AL 1 ON NORTH EDGE OF VLADIMIR-VOLYNSKIY. INSTALLATION CONTAINS A TOTAL OF 46 BARRACKS (26 MULTISTORY), 9 ADMINISTRATION BUILDINGS, 18 VEHICLE MAINTENANCE/STORAGE BUILDINGS, 26 STORAGE BUILDINGS, 45 SUPPORT BUILDINGS, AND 2 ATHLETIC FIELDS. [REDACTED]	5052N 02420E	0232	[REDACTED]	204
LUKOV ARMY BARRACKS MATSEYEV ON NE SIDE OF LUKOV. INSTALLATION CONTAINS 1 MULTISTORY BARRACKS, 2 ADMINISTRATION BUILDINGS, 2 VEHICLE STORAGE BUILDINGS, 4 STORAGE BUILDINGS, 3 SUPPORT BUILDINGS, A SMALL-ARMS FIRING RANGE, AND AN ATHLETIC FIELD. [REDACTED]	5114N 02421E	0232	[REDACTED]	75-A1
			25X1	

25X1

25X1

25X1

TOP SECRET

Approved For Release 2002/02/27 : [REDACTED]

25X1

Approved For Release 2002/02/27

TOP SECRET

R000300190001-0

25X1

TCS-80020/66

Target	Coordinates	WAC	Target Numbers	
			BE	NPIC
KOVEL ARMY BARRACKS AL 2 ON NORTH EDGE OF KOVEL. INSTALLATION CONTAINS 10 BARRACKS (5 MULTISTORY), 14 ADMINISTRATION BUILDINGS, 7 VEHICLE STORAGE BUILDINGS, 2 AMMUNITION STORAGE BUILDINGS, 14 STORAGE BUILDINGS, 1 SUPPORT BUILDING, AN ATHLETIC FIELD, AND A DRIVER-TRAINING AREA.	5114N 02442E	0232	25X1	75-K
VINNITSA ARMY BARRACKS NORTH AL 1 RAIL-SERVED AREA CONTAINS 28 BARRACKS, 94 STORAGE-TYPE BUILDINGS, 12 ADMINISTRATION BUILDINGS, AND 44 SUPPORT-TYPE BUILDINGS.	4915N 02829E	0233		64-H
NOVOGRAD-VOLYNSKIY MILITARY INSTALLATION ON SE EDGE OF NOVOGRAD-VOLYNSKIY. INSTALLATION CONTAINS 3 BARRACKS, 5 ADMINISTRATION BUILDINGS (1 MULTISTORY), 2 VEHICLE MAINTENANCE/STORAGE BUILDINGS, 5 VEHICLE STORAGE BUILDINGS, 6 STORAGE BUILDINGS, AND 1 ATHLETIC FIELD.	5034N 02737E	0233		41-F
SARNY ARMY BARRACKS ON SE EDGE OF SARNY. INSTALLATION CONTAINS 1 U-SHAPED ADMINISTRATION BUILDING, 4 MULTISTORY	5119N 02638E	0233		133
			25X1	

25X1

25X1

25X1

25X1

TOP SECRET

25X1

Target	Coordinates	WAC	Target Numbers	
			BE	NPIC
<p>BARRACKS, 3 VEHICLE SHEDS, 4 DEPENDENTS/OFFICERS QUARTERS, 10 OTHER BUILDINGS, AN ATHLETIC FIELD, AND A SMALL-ARMS FIRING RANGE.</p> <p>[REDACTED]</p>			25X1	
<p>LUGANSK ORDNANCE PARK NORTHWEST IN NW OUTSKIRTS OF LUGANSK. MAIN AREA IS DOUBLY SECURED AND CONTAINS 4 REVETTED STORAGE BUILDINGS AND 3 SUPPORT BUILDINGS. AREA 0.4 NM NORTH IS SECURED AND CONTAINS 4 STORAGE AND 2 SUPPORT BUILDINGS. AREA 1 NM NORTH OF MAIN AREA IS SECURED AND CONTAINS 7 STORAGE AND 1 SUPPORT BUILDING.</p> <p>[REDACTED]</p>	4835N 03914E	0234	[REDACTED]	47-H
<p>TREKHOSTROVSKAYA PROBABLE ORDNANCE DEPOT EXAMINATION OF CLEAR, GOOD PHOTOGRAPHY REVEALS NO EVIDENCE OF A MILITARY INSTALLATION AT THE ABOVE COORDINATES.</p> <p>[REDACTED]</p>	4906N 04355E	0235	[REDACTED]	21
<p>MIKHAYLOVKA POSSIBLE BARRACKS AREA EXAMINATION OF CLEAR, GOOD PHOTOGRAPHY REVEALS THE INSTALLATION AT THE REPORTED COORDINATES TO BE A SMALL INDUSTRY AND NOT A BARRACKS AREA.</p> <p>[REDACTED]</p>	5004N 04314E	0235	[REDACTED]	34-A
<p>PYATIGORSK ARMY BARRACKS SOUTHEAST IN SSW PORTION OF PYATIGORSK.</p>	4401N 04305E	0248	[REDACTED]	7-C
	25X1			

25X1

25X1

25X1

25X1

25X1

Approved For Release 2002/02/27

TOP SECRET

R000300190001-0

25X1

TCS-80020/66

Target	Coordinates	WAC	Target Numbers	
			BE	NPIC
<p>INSTALLATION CONTAINS 1 BARRACKS, 4 PROBABLE BARRACKS, 1 ADMINISTRATION BUILDING, 2 STORAGE BUILDINGS, 11 SUPPORT BUILDINGS, 11 QUARTERS, AND 3 VEHICLE STORAGE/MAINTENANCE BUILDINGS.</p> <p>[REDACTED]</p>				
<p>NOVO-ALEKSANDROVSKAYA POSS MILITARY STOR ON SOUTHERN EDGE OF NOVO-ALEKSANDROVSKAYA. INSTALLATION CONTAINS 7 BARRACKS, 4 ADMINISTRATION BUILDINGS, 24 WAREHOUSES, 8 SUPPORT BUILDINGS, 3 VEHICLE MAINTENANCE-TYPE BUILDINGS, AND 5 VEHICLE STORAGE SHEDS.</p> <p>[REDACTED]</p>	4529N 04113E	0249		90
<p>VESELYY KUT ARMY BARRACKS ON NORTH EDGE OF VESELYY KUT. INSTALLATION CONTAINS 7 BARRACKS, 1 ADMINISTRATION BUILDING, 7 STORAGE BUILDINGS, 1 VEHICLE MAINTENANCE BUILDING, AND 13 SUPPORT BUILDINGS. AN EXPLOSIVES STORAGE AREA ON NORTH EDGE OF INSTALLATION CONTAINS 4 REVETTED BUILDINGS. A SECURED STORAGE AREA CONTAINING 2 EARTH-COVERED BUNKERS (1 UNDER CONSTRUCTION) IS LOCATED ADJACENT TO THE NE EDGE OF THE INSTALLATION.</p> <p>[REDACTED]</p>	4604N 02917E	0250	25X1	130
<p>BEREZINO ARMY BARRACKS AL 1 ON NE EDGE OF BEREZINO. INSTALLATION CONTAINS 4 BARRACKS, 3</p>	4614N 02912E	0250	25X1	130-B

25X1

25X1

25X1

25X1

Approved For Release 2002/02/27 :

TOP SECRET

00300190001-0

25X1

TCS-80020/66

Target	Coordinates	WAC	Target Numbers	
			BE	NPIC
<p>ADMINISTRATION BUILDINGS, 14 QUARTERS-TYPE BUILDINGS, 4 VEHICLE MAINTENANCE BUILDINGS, 2 VEHICLE STORAGE BUILDINGS, 2 QUARTERS/STORAGE BUILDINGS, AND 5 SUPPORT BUILDINGS.</p> <p>[REDACTED]</p>			25X1	
<p>BELGOROD-DNESTROVSKIY ARMY BARRACKS AL 1 ON SE EDGE OF BELGOROD-DNESTROVSKIY. INSTALLATION CONTAINS 1 BARRACKS, 1 BARRACKS/ADMINISTRATION BUILDING, 5 STORAGE BUILDINGS, 13 SUPPORT BUILDINGS, AND A VEHICLE MAINTENANCE BUILDING.</p> <p>[REDACTED]</p>	4611N 03021E	0250	[REDACTED]	93-D
<p>KISHINEV ARMY BARRACKS AL 5 ON SW EDGE OF KISHINEV. INSTALLATION CONSISTS OF 12 MULTISTORY BARRACKS, 2 ADMINISTRATION BUILDINGS (1 C-SHAPED AND 1 I-SHAPED), 10 UNIDENTIFIED ASSOCIATED BUILDINGS, AND A PARADE GROUND.</p> <p>[REDACTED]</p>	4700N 02848E	0250	[REDACTED]	39-G1
<p>DUBOSSARY ARMY BKS BOSHQY FONTAN AL 1 ON EAST EDGE OF DUBOSSARY. INSTALLATION CONTAINS ONE C-SHAPED ADMINISTRATION BUILDING, 17 OTHER MAJOR BUILDINGS, A SMALL-ARMS FIRING RANGE, AND AN ATHLETIC FIELD. IMMEDIATELY EAST OF THE INSTALLATION IS A SECURED STORAGE AREA CONTAINING 3 STORAGE BUILDINGS (1 REVETTED) AND 1 SUPPORT BUILDING. ADJACENT TO THE STORAGE AREA IS A</p>	4716N 02910E	0250	[REDACTED]	106-A

25X1

25X1

Approved For Release 2002/02/27

TOP SECRET

R000300190001-0 25X1

TCS-80020/66

Target	Coordinates	WAC	Target Numbers	
			BE	NPIC
<p>FIGURE-8 WHEELED-VEHICLE DRIVER-TRAINING AREA.</p> <p>[REDACTED]</p>				
<p>25X1</p> <p>KAMEN-RYBOLOV ARMY BARRACKS NORTHEAST ON NORTH EDGE OF KAMEN-RYBOLOV. AREA CONTAINS 4 MULTISTORY BARRACKS/ ADMINISTRATION BUILDINGS, 14 LARGE STORAGE BUILDINGS, 9 SMALL STORAGE BUILDINGS, NUMEROUS SUPPORT BUILDINGS, AND A DRIVER-TRAINING AREA DIRECTLY NORTH OF THE INSTALLATION. ONE CRATE, 5 CAB, 10 LIGHT STRAIGHT-WING, AND 6 POSSIBLE LIGHT STRAIGHT-WING AIRCRAFT OBSERVED.</p> <p>[REDACTED]</p>	4445N 13203E	0282	25X1	69-A
<p>25X1</p> <p>TROITSKOYE ARMY BARRACKS AL 1 5.5 NM NORTH OF KAMEN-RYBOLOV, ON SOUTH EDGE OF TROITSKOYE. AREA CONTAINS 26 BARRACKS, 19 STORAGE BUILDINGS, AND NUMEROUS SMALL SUPPORT BUILDINGS. A SMALL TRAINING AREA WITH EXTENSIVE TRACK ACTIVITY IS LOCATED SE OF THE INSTALLATION.</p> <p>[REDACTED]</p>	4449N 13202E	0282		69
<p>25X1</p> <p>KAVALEROVO ARMY BARRACKS KINTSUKHA ON NE EDGE OF KAVALEROVO. INSTALLATION CONSISTS OF 2 SEPARATE AREAS CONTAINING 23 BARRACKS, 1 BARRACKS/ ADMINISTRATION BUILDING, 7 ADMINISTRATION BUILDINGS, 116 QUARTERS, 16 STORAGE BUILDINGS,</p>	4416N 13507E	0282		13-G
			25X1	

25X1

Approved For Release 2002/02/27 :

TOP SECRET

000300190001-0

25X1

TCS-80020/66

Target	Coordinates	WAC	Target Numbers	
			BE	NPIC
<p>5 PROBABLE EXPLOSIVES STORAGE BUILDINGS, 52 SUPPORT BUILDINGS, A MOTOR POOL AREA, A DRIVER-TRAINING AREA, AND AN ATHLETIC FIELD.</p> <p>[REDACTED]</p>			25X1	
<p>LESOZAVODSK ARMY BARRACKS EAST AL 2 ON SE EDGE OF LESOZAVODSK. SECURED INSTALLATION CONTAINS 6 BARRACKS, 1 BARRACKS/ADMINISTRATION BUILDING, 4 POSSIBLE QUARTERS, 22 STORAGE BUILDINGS, 3 POSSIBLE VEHICLE SHEDS/VEHICLE MAINTENANCE BUILDINGS, 8 SUPPORT BUILDINGS, A STORAGE AREA UNDERGROUND DIRECTLY EAST OF INSTALLATION, AND A SMALL-ARMS FIRING RANGE.</p> <p>[REDACTED]</p>	4527N 13326E	0282	[REDACTED]	27-C
<p>ZALIV STRELOK SUBMARINE BASE PAVLOVSKOGO A NEW PIER HAS BEEN CONSTRUCTED ON THE ISLAND (IMMEDIATELY WEST) AND IS CONNECTED TO THE SUBMARINE BASE BY THE CAUSEWAY. NO OTHER CHANGES IN FACILITIES. VESSELS -- 2 PROBABLE UNIDENTIFIED SS, 1 POSSIBLE UNIDENTIFIED SS, AND 4 UNIDENTIFIED AUXILIARY.</p> <p>[REDACTED]</p>	4252N 13232E	0291	[REDACTED]	65
<p>OLGA ARMY BARRACKS REKA OLGA AREA CONTAINS 1 PROBABLE BARRACKS AND 1 PROBABLE ADMINISTRATION BUILDING. ALL OTHER BUILDINGS HAVE BEEN DISMANTLED.</p> <p>[REDACTED]</p>	4345N 13519E	0291	[REDACTED]	24-A
			25X1	

TOP SECRET

Approved For Release 2002/02/27 :

25X1

25X1

25X1

25X1

25X1

Approved For Release 2002/02/27

TOP SECRET

090300190001-0

25X1

TCS-80020/66

Target	Coordinates	WAC	Target Numbers	
			BE	NPIC
			25X1	
BATUMI ARMY BARRACKS GOGOL UL ON SE EDGE OF BATUMI. INSTALLATION CONTAINS 6 BARRACKS, 1 ADMINISTRATION BUILDING, 20 SUPPORT BUILDINGS, 3 STORAGE BUILDINGS, 12 VEHICLE STORAGE BUILDINGS, 25 POSSIBLE DEPENDENTS QUARTERS, A VEHICLE PARK, AND AN ATHLETIC FIELD.	4138N 04140E	0324		3-H
AKHALTSIKHE ARMY BARRACKS 1.5 NM SOUTH OF AKHALTSIKHE. INSTALLATION CONTAINS 3 ADMINISTRATION BUILDINGS, 5 BARRACKS, 4 STORAGE BUILDINGS, 12 SUPPORT BUILDINGS, 46 QUARTERS, 2 VEHICLE STORAGE BUILDINGS, 3 VEHICLE MAINTENANCE-TYPE BUILDINGS, 4 VEHICLE PARKS, A SMALL-ARMS FIRING RANGE, A POSSIBLE DRIVER-TRAINING AREA, AND AN ATHLETIC FIELD. AN ARMORED-VEHICLE FIRING RANGE APPROXIMATELY 6 NM ESE CONTAINS 4 FIRING LANES AND 5 MOVING TARGETS.	4138N 04258E	0324		2-A
OKTEMBERYAN ARMY BARRACKS NOR ARMAVIR 6 NM WSW OF OKTEMBERYAN. INSTALLATION CONTAINS 12 BARRACKS, 4 STORAGE BUILDINGS, 15 SUPPORT BUILDINGS, A BIVOUAC AREA, AN ATHLETIC FIELD, AND A VEHICLE PARK. TRAINING AREA TO THE SE CONTAINS A DRIVER-	4007N 04357E	0325		46-A
			25X1	

25X1

25X1

25X1

Approved For Release 2002/02/27 : CIA-RDP007010007000300190001-0

TOP SECRET

25X1

TCS-80020/66

Target	Coordinates	WAC	Target Numbers	
			BE	NPIC
<p>TRAINING COURSE AND 2 TRACKED-VEHICLE MOVING-TARGET FIRING RANGES. A LARGE TRAINING AREA TO THE NORTH AND NE ENCOMPASSES APPROXIMATELY 2.5 SQ MI AND CONTAINS A TRACKED-VEHICLE DRIVER-TRAINING COURSE, 2 TRACKED-VEHICLE MOVING-TARGET FIRING RANGES, AND A POSSIBLE AZIMUTH TARGET RUN.</p> <p>[REDACTED]</p>			25X1	
<p>LENINAKAN ARMY BARRACKS NORTHEAST ON NE EDGE OF LENINAKAN. INSTALLATION CONTAINS 3 BARRACKS, 3 ADMINISTRATION BUILDINGS, 12 EQUIPMENT STORAGE BUILDINGS, 9 SUPPORT BUILDINGS, AND 12 PROBABLE DEPENDENTS QUARTERS.</p> <p>[REDACTED]</p>	4048N 04352E	0325	[REDACTED]	34-F
<p>NALCHIK ARMY BARRACKS NORTHEAST ON EAST EDGE OF NALCHIK. INSTALLATION CONTAINS 10 BARRACKS, 3 ADMINISTRATION BUILDINGS, 31 STORAGE BUILDINGS, 14 SUPPORT/STORAGE BUILDINGS, AND 6 OTHER BUILDINGS.</p> <p>[REDACTED]</p>	4329N 04337E	0325	[REDACTED]	42-A
[REDACTED]			25X1	

25X1

25X1

25X1

25X2

25X1

Approved For Release 2002/02/27

TOP SECRET

R000300190001-0

25X1

TCS-80020/66

Target	Coordinates	WAC	Target Numbers	
			BE	NPIC
<div data-bbox="126 1012 894 1411" style="background-color: black; width: 100%; height: 100%;"></div> <p><u>ELECTRONICS/COMMUNICATIONS</u></p> <p><u>YENISEYSK ESV TRACKING STATIONS</u> 3.5 NM ESE OF YENISEYSK. A FENCED TRACKING FACILITY CONTAINS 4 ANTENNAS AND AN INTERFEROMETER OUTSIDE THE FENCED AREA. OF THE 4 ANTENNAS, 2 ARE ATOP INLINE BUILDINGS AND HAVE ENVIRONMENTAL COVERS OR DOMES (1 DOME APPROXIMATELY 50 FT IN DIAMETER AND THE OTHER APPROXIMATELY 60 FT IN DIAMETER). THE OTHER 2 ANTENNAS ARE ATOP CANTED BUILDINGS AND ARE DEFINITELY PARABOLIC DISHES AND NOT COVERED ALTHOUGH THERE APPEAR TO BE CIRCULAR RING MOUNTS ON THE ROOFS ON WHICH ENVIRONMENTAL DOMES MAY BE PLACED. THE 2 SETS OF BUILDINGS ARE SEPARATELY FENCED FROM THE REST OF THE FACILITY, WHICH IS ALSO FENCED. THE INTERFEROMETER IS A CRUCIFORM-SHAPED</p>	5826N 09216E	0159		14

25X1

25X1

Approved For Release 2002/02/27 :

TOP SECRET

000300190001-0

25X1

TCS-80020/66

Target	Coordinates	WAC	Target Numbers	
			BE	NPIC
<p>PATTERN ENCLOSED WITHIN A CIRCULAR GROUND SCAR IMMEDIATELY SOUTH OF THE PAIRED ANTENNAS. A UTILITY AND MAINTENANCE AREA WITH APPROXIMATELY 10 BUILDINGS IS IMMEDIATELY SOUTH OF THE PAIRED ANTENNAS, BUT THE PRINCIPAL SUPPORT AREA WITH APPROXIMATELY 45 BUILDINGS IS IMMEDIATELY NW OF THE PAIRED ANTENNAS.</p> <p>[REDACTED]</p>				
<p>BARANOVICHI HF COMMUNICATIONS FACILITY 10 NM SE OF BARANOVICHI. SITE CONSISTS OF AT LEAST 13 HF HORIZONTAL DIPOLE ANTENNAS, 3 PROBABLE VEE ANTENNAS, 2-3 UNIDENTIFIED PROBABLE HF ANTENNAS, A CONTROL BUILDING, AND APPROXIMATELY 15 SUPPORT BUILDINGS. THE FACILITY APPEARS COMPLETE.</p> <p>[REDACTED]</p>	5301N 02613E	0168	25X1	3-M
<p>ANGARSK DUAL HEN HOUSE AT OPERATIONS AREA D, BOTH THE NE AND SW LINEAR STRUCTURES APPEAR TO BE NEARING EXTERNAL COMPLETION. ROOFING IS IN PLACE. THE LARGE BUILDING IN THE OPERATIONS SUPPORT FACILITY APPEARS TO HAVE BEEN EXTERNALLY COMPLETED SINCE [REDACTED] NO CHANGE OBSERVED IN THE MAIN SUPPORT FACILITY.</p> <p>[REDACTED]</p>	5253N 10315E	0200	[REDACTED]	2-D
<p>SARY-SHAGAN INSTRUMENTATION SITE 2 THE NEW FACILITY JUST NORTH OF THE TOWER AT SITE 2 AND NEAR THE ORIGIN OF THE NEW ROAD PROCEEDING TO THE SW CAN BE</p>	4548N 07335E	0245	25X1	39

25X1

25X1

25X1

25X1

25X1

TOP SECRET

25X1

Target	Coordinates	WAC	Target Numbers	
			BE	NPIC
<p>IDENTIFIED AS A POSSIBLE ELECTRONIC SITE CONSISTING OF 2 POSSIBLE RADAR POSITIONS, A PROBABLE CONTROL BUILDING, AND 9 ADDITIONAL SUPPORT BUILDINGS. FOUR AREAS OF CONSTRUCTION ACTIVITY HAVE APPEARED AT THE SECURED FACILITY AT THE TERMINUS OF THIS ROAD.</p> <p>[REDACTED]</p>				
<p>SARY-SHAGAN HEN ROOST ANTENNAS RDR SITE 2 A POSSIBLE CRANE IS IN FRONT OF THE REFLECTOR SCREEN. TWO SMALL BUILDINGS HAVE BEEN ADDED IN THE SUPPORT AREA SINCE [REDACTED] ROWS OF STORAGE REMAIN IN THE AREA JUST SOUTH OF THE SUPPORT AREA.</p> <p>[REDACTED]</p>	4556N 07338E	0245		2-D
<p>KRASNODAR HF COMMUNICATIONS FACILITY FACILITY CONTAINS A 26-ELEMENT ARRAY ORIENTED APPROXIMATELY 20/200 DEGREES WITH AN EQUAL SPACE BETWEEN EACH ELEMENT AND HAVING A TOTAL LENGTH OF APPROXIMATELY 6,000 FT. A VERTICAL RADIATOR IS LOCATED ADJACENT TO THE LINEAR ARRAY WHICH INCLUDES A CIRCULAR GROUND SYSTEM. BOTH ANTENNA SYSTEMS HAVE BEEN PREVIOUSLY OBSERVED AT LAPICHI, USSR. A CONTROL BUILDING WITH 4 ADJACENT COOLING PONDS SERVES BOTH ANTENNA SYSTEMS.</p> <p>[REDACTED]</p>	4529N 04005E	0249		19-J

25X1

25X1

Approved For Release 2002/02/27

TOP SECRET

000300190001-0

25X1

TCS-80020/66

Target	Coordinates	WAC	Target Numbers	
			BE	NPIC
<p><u>INDUSTRY</u></p> <p>TOPKI PROBABLE CEMENT PLANT ON NORTHERN EDGE OF TOPKI. RAIL-SERVED INSTALLATION CONTAINS A LARGE MULTI-STEP PROCESSING BUILDING, 2 PROBABLE KILNS, HEATING SECTION WITH LARGE STACK, POSSIBLE GRINDING BUILDING, LARGE STORAGE BUILDING, AND 4 STORAGE SILOS. OPEN PIT MINING IS LOCATED 2 NM NORTH.</p>	5517N 08536E	0161	25X1	48
<p>OMSK RR RPR AND TANK PLT VOROSHILOV 174 IN CENTER OF OMSK. FACILITIES INCLUDE 2 LARGE SUBASSEMBLY/FINAL ASSEMBLY BUILDINGS, 2 SUBASSEMBLY BUILDINGS, APPROXIMATELY 8 LARGE WORKSHOPS, A POWERPLANT, ADMINISTRATION BUILDINGS, AND AT LEAST 40 OTHER BUILDINGS. EXTENSIVE RAIL TRACKAGE IS LOCATED THROUGHOUT THE PLANT AREA.</p>	5456N 07324E	0163		5-C
<p>OMSK AIRCRAFT PLANT 166 CONSTRUCTION AT THE FINAL ASSEMBLY BUILDING HAS PROGRESSED. THE 500- X 200-FT SECTION, UNDER CONSTRUCTION ON [REDACTED] IS NOW COMPLETE. AIRCRAFT AT FINAL ASSEMBLY BUILDING -- 4 SMALL PROBABLE DELTA-WING.</p>	5458N 07326E	0163		5-A
<p>ZHABINKA PROBABLE INDUSTRIAL INSTALLATION 8 NM NNW OF ZHABINKA.</p>	5220N 02357E	0168	25X1	14-p

25X1

TOP SECRET

25X1

Target	Coordinates	WAC	Target Numbers	
			BE	NPIC
<p>INSTALLATION CONTAINS 3 AREAS UNDER CONSTRUCTION, INTERCONNECTED BY ROAD. TWO OF THE AREAS ARE POSSIBLY SECURED. WESTERNMOST AREA CONTAINS 12 BUILDINGS, CENTRAL AREA CONTAINS 3 POSSIBLE SAW-TOOTH BUILDINGS, AND THE THIRD AREA CONTAINS EXTENSIVE SCARRING AND SEVERAL POSSIBLE BUILDING FOUNDATIONS.</p> <p>[REDACTED]</p>				
<p>KALINOVKA PROBABLE MINING ACTIVITY 6 NM WEST OF KALINOVKA. INSTALLATION CONSISTS OF A BORROW PIT OR MINING ACTIVITY WITH A SMALL PRIMARY PROCESSING OR BATCH PLANT NEARBY.</p> <p>[REDACTED]</p>	4928N 02822E	0233		22-B
<p>UTULIK POSSIBLE PULPWOOD AND PAPER MILL 4 NM SE OF UTULIK. RAIL-SERVED POSSIBLE PULPWOOD AND PAPER MILL CONTAINS 5 MAJOR BUILDINGS. THE POSSIBLE PAPER PLANT AND PULP PROCESSING SECTION ARE HOUSED IN 1 LARGE BUILDING. THE REMAINING 4 BUILDINGS ARE CONNECTED BY CONVEYORS TO THE LARGE BUILDING AND PROBABLY HOUSE THE PULPWOOD PREPARATION FACILITIES. NUMEROUS SMALL STORAGE AND SUPPORT BUILDINGS ARE LOCATED AROUND THE FACILITY. THE PREVIOUSLY REPORTED LIQUID STORAGE TANKS UNDER CONSTRUCTION, LOCATED SW OF THE PLANT, ARE PROBABLY A WASTE TREATMENT PLANT AND NOT DIRECTLY ASSOCIATED WITH THE PLANT.</p> <p>[REDACTED]</p>	5131N 10409E	0241		4-B

25X1

TOP SECRET

25X1

Approved For Release 2002/02/27 :

TOP SECRET

000300190001-0
25X1

TCS-80020/66

Target	Coordinates	WAC	Target Numbers	
			BE	NPIC
<u>BASIC SERVICES</u> NAVOI THERMAL POWERPLANT GRES 2 NM NW OF KERMINE ON THE ZERAVSHAN RIVER. THERMAL POWERPLANT CONSISTS OF 3 BOILERHOUSES WITH STACKS, A LARGE TRANSFORMER YARD, WATER INTAKE CANAL, WATER TREATMENT PLANT, AND 4 POL STORAGE TANKS. [REDACTED]	4009N 06518E	0327	25X1	5-B
<u>URBAN COMPLEXES</u> PINSK COMPLEX COMPLEX, APPROXIMATELY 8 SQ MI IN AREA, CONTAINS A SMALL RAIL YARD AND RELATED SHOPS, A SMALL PORT FACILITY, BARRACKS AND TRAINING AREA, AND VARIOUS MINOR INDUSTRIES. AIRFIELDS ARE LOCATED ON BOTH THE EASTERN AND WESTERN EDGES OF THE CITY. [REDACTED]	5207N 02605E	0168	[REDACTED]	54-F1
BARANOVICHI COMPLEX 25 NM EAST OF SLONIM. COMPLEX, APPROXIMATELY 13 SQ MI IN AREA, CONTAINS 3 LARGE RAIL YARDS AND ASSOCIATED REPAIR AND MAINTENANCE SHOPS, A LARGE FABRICATION INDUSTRY, POL STORAGE AREAS, BARRACKS AREAS, AN AIRFIELD ON THE SOUTHERN EDGE OF THE COMPLEX, AND VARIOUS SMALL INDUSTRIAL INSTALLATIONS. [REDACTED]	5307N 02600E	0168	[REDACTED]	3-Q
			25X1	

25X1

25X1

25X1

25X1

Approved For Release 2002/02/27

TOP SECRET

SR000300190001-0

25X1

TCS-80020/60

Target	Coordinates	WAC	Target Numbers	
			BE	NPIC
TIKHORETSK COMPLEX COMPLEX, APPROXIMATELY 5 SQ MI IN AREA, CONSISTS OF RESIDENTIAL AREAS, RAIL YARDS, LIGHT INDUSTRY, AND POL STORAGE.	4551N 04007E	0249	25X1	40-B
<u>MISCELLANEOUS</u> POKROVSK-URALSKIY EXPLOSION SITE APPROXIMATELY 2,000 FT WEST OF THE DIVERSIONARY CHANNEL.	6008N 05947E	0100	25X1	3

25X1

TOP SECRET

25X1

Target	Coordinates	WAC	Target Numbers	
			BE	NPIC
<p>INSTALLATION CONSISTS OF 2 CONCENTRIC CIRCULAR ROAD PATTERNS WITH 6 SMALL CLEARINGS LOCATED BETWEEN THEM AND AT THE CENTER OF THIS PATTERN. A SMALLER, ROUGHLY CIRCULAR PREPARED AREA CONTAINING A RECTANGULAR BUILDING AND 1 ADDITIONAL UNIDENTIFIED STRUCTURE IS SUPERIMPOSED OVER THE SOUTHERN PORTION OF THE CONCENTRIC ROAD PATTERN.</p> <p>[REDACTED]</p> <p>-BULGARIA-</p> <p><u>AIR INSTALLATIONS</u></p> <p>ZLATITSA AIRFIELD AIRFIELD RETURNED TO CULTIVATION.</p> <p>[REDACTED]</p> <p><u>MILITARY INSTALLATIONS</u></p> <p>KARLOVO ARMY BARRACKS 1 ON WEST EDGE OF KARLOVO. INSTALLATION CONTAINS 8 BARRACKS, 2 U-SHAPED ADMINISTRATION BUILDINGS, APPROXIMATELY 15 STORAGE/SUPPORT BUILDINGS, 3 VEHICLE MAINTENANCE/STORAGE BUILDINGS, 2 VEHICLE STORAGE BUILDINGS, AND 3 VEHICLE PARKS. A TRAINING AREA IMMEDIATELY NORTH CONTAINS A TANK/ASSAULT-GUN FIRING RANGE WITH AT LEAST 2 FIRING LANES AND A VEHICLE DRIVER-TRAINING COURSE. ANOTHER VEHICLE DRIVER-TRAINING COURSE IS LOCATED NE OF KARLOVO.</p>				
	4211N 02643E	0322	25X1	105
	4238N 02447E	0322	[REDACTED]	48-B
			25X1	

25X1

25X1

25X1

Approved For Release 2002/02/27

TOP SECRET

R000300190001-0
25X1

TCS-80020/60

Target	Coordinates	WAC	Target Numbers	
			BE	NPIC
<p>APPROXIMATELY 15 PROBABLE VEHICLES/PIECES OF EQUIPMENT OBSERVED.</p> <p>[REDACTED]</p>			25X1	
<p>MARITSA ARMY BARRACKS 1 ON WEST EDGE OF MARITSA. INSTALLATION CONTAINS 2 BARRACKS/ ADMINISTRATION BUILDINGS (1 U-SHAPED), 1 L-SHAPED PROBABLE BARRACKS, 4 PROBABLE VEHICLE MAINTENANCE/STORAGE BUILDINGS, AND APPROXIMATELY 10 STORAGE/SUPPORT BUILDINGS. A PROBABLE TRAINING AREA CONSISTING OF A FLAT-TRAJECTORY/AUTOMATIC-WEAPONS RANGE IS LOCATED SOUTH OF THE INSTALLATION, IMMEDIATELY ACROSS THE MARITSA RIVER.</p>	4202N 02549E	0322	[REDACTED]	55-A
<p>[REDACTED]</p>				
<p>KAZANLUK ARMY BARRACKS 1 ON WESTERN EDGE OF KAZANLUK, IMMEDIATELY SOUTH OF KAZANLUK AIRFIELD. INSTALLATION CONTAINS 4 PROBABLE BARRACKS, 1 ADMINISTRATION BUILDING, 2 VEHICLE MAINTENANCE/STORAGE BUILDINGS, AND APPROXIMATELY 20 STORAGE/SUPPORT BUILDINGS.</p>	4237N 02522E	0322	[REDACTED]	34-A
<p>[REDACTED]</p>				
<p>KAZANLUK HQ 5TH TANK DIVISION MIL 1 IN NE SECTION OF KAZANLUK. INSTALLATION CONTAINS 1 MULTIWING HEADQUARTERS BUILDING, 1 C-SHAPED BARRACKS/</p>	4237N 02522E	0322	[REDACTED]	34-E
			25X1	

25X1

Approved For Release 2002/02/27 :

TOP SECRET

R000300190001-0
25X1

TCS-80020/66

Target	Coordinates	WAC	Target Numbers	
			BE	NPIC
<p>ADMINISTRATION BUILDING, 1 MAINTENANCE BUILDING, 7 SUPPORT BUILDINGS, AND AN ATHLETIC OVAL. EXTENSIVE TRAINING FACILITY 1 NM NE OF THE HEADQUARTERS AREA CONTAINS A LARGE TRACKED-VEHICLE DRIVER-TRAINING COURSE, A TANK/ASSAULT-GUN FIRING RANGE WITH 5 LANES, PERSONNEL TRENCHES, AND A STORAGE AREA WITH 6 REVETTED STORAGE BUILDINGS DISPERSED ALONG A LOOP ROAD, 20 SMALL STORAGE BUILDINGS, AND 1 MEDIUM AND 1 LARGE STORAGE BUILDING. FACILITIES ASSOCIATED WITH THE TRAINING AREA CONSIST OF 3 PROBABLE VEHICLE SHEDS AND 5 SUPPORT BUILDINGS.</p> <p>[REDACTED]</p>				
<p>ELKHOVO ARMY BARRACKS SOUTH 1 ON SW EDGE OF ELKHOVO. A PROBABLY SECURED AREA CONTAINS 2 U-SHAPED BARRACKS/ADMINISTRATION BUILDINGS, 1 PROBABLE BARRACKS, 5 VEHICLE MAINTENANCE/STORAGE BUILDINGS, AND APPROXIMATELY 15 STORAGE/SUPPORT BUILDINGS.</p> <p>[REDACTED]</p>	4210N 02630E	0322	25X1	22
<p>-CHINA-</p> <p><u>AIR INSTALLATIONS</u></p> <p>PING-YUAN-CHIEH AIRFIELD 6 NM SE OF PING-YUAN-CHIEH.</p>	2342N 10350E	0616		58
		25X1		

25X1


TOP SECRET

25X1

Target	Coordinates	WAC	Target Numbers	
			BE	NPIC
<p>AIRFIELD IS IN TERMINAL STAGES OF CONSTRUCTION AND NOT OPERATIONAL. 8,140 X 135 FT WNW/ESE CONCRETE RUNWAY UNDER CONSTRUCTION WITH A 310-FT OVERRUN AT THE WNW END AND A 230-FT OVERRUN AT THE ESE END. FACILITIES INCLUDE A PARALLEL TAXIWAY, 2 CROSSOVER LINKS, 2 END-CONNECTING LINKS, 3 PARKING APRONS, AND 2 ALERT APRONS. AN ADDITIONAL TAXIWAY AND 2 AIRCRAFT HARDSTANDS ARE IN THE EARLY STAGES OF CONSTRUCTION IMMEDIATELY NE OF THE ESE PORTION OF THE RUNWAY. SUPPORT FACILITIES INCLUDE A PROBABLE OPERATIONS BUILDING AND A POSSIBLE POL STORAGE AREA UNDER CONSTRUCTION IMMEDIATELY NORTH OF THE AIRFIELD. AREA NOW CONTAINS APPROXIMATELY 270 BUILDINGS IN THE CONSTRUCTION AND SUPPORT CAMPS. AIRCRAFT -- NONE OBSERVED.</p>				

25X1

25X2



25X1

TOP SECRET

25X2

Approved For Release 2002/02/27 : CIA-RDP99T01396R000300190001-0

Approved For Release 2002/02/27 : CIA-RDP99T01396R000300190001-0

25X1

Approved For Release 2002/02/27

TOP SECRET

R000300100001-0

25X1

TCS-80020/60

Target	Coordinates	WAC	Target Numbers	
			BE	NPIC
[REDACTED]				
<u>MILITARY INSTALLATIONS</u>			25X1	
YANG-SHU-HO-TZU AMMUNITION DEPOT 12 NM SE OF KUAN-TIEN AT YUNG-TIEN-CHENG. RAIL-SERVED BARRACKS AREA COMPRISES 3 SEPARATE, PROBABLY SECURED AREAS CONTAINING APPROXIMATELY 50 BARRACKS, 15 STORAGE BUILDINGS, 7 ADMINISTRATION BUILDINGS, 3 MESSHALLS, APPROXIMATELY 45 SUPPORT BUILDINGS, AND A SMALL-ARMS FIRING RANGE IN SW PORTION OF AREA. [REDACTED]	4545N 13223E	0282	[REDACTED]	114
YUNG-TIEN-CHENG ARMY BARRACKS 12 NM SE OF KUAN-TIEN AT YUNG-TIEN-CHENG. RAIL-SERVED BARRACKS AREA COMPRISES 3 SEPARATE, PROBABLY SECURED AREAS CONTAINING APPROXIMATELY 50 BARRACKS, 15 STORAGE BUILDINGS, 7 ADMINISTRATION BUILDINGS, 3 MESSHALLS, APPROXIMATELY 45 SUPPORT BUILDINGS, AND A SMALL-ARMS FIRING RANGE IN SW PORTION OF AREA. [REDACTED]	4033N 12450E	0290	[REDACTED]	42-B
CHANG-CHUN ARMY BARRACKS SOUTHEAST TWO AREAS REFERENCED FROM CHANG-CHUN. AREA A (6 NM SE) CONTAINS 17 BARRACKS, 3 LARGE MULTISTORY, MULTIWING ADMINISTRATION BUILDINGS, 14 PROBABLE STORAGE BUILDINGS, 20 SUPPORT/STORAGE BUILDINGS, NUMEROUS SMALL	4348N 12524E	0290	[REDACTED]	28-K1
			25X1	

25X2

25X1

25X1

25X1

TOP SECRET

Target	Coordinates	WAC	Target Numbers	
			BE	NPIC
<p>SUPPORT BUILDINGS, AND AN ATHLETIC FIELD. AREA B (3.5 NM ESE) CONTAINS 4 LARGE MULTISTORY BARRACKS, 13 BARRACKS, 1 LARGE MULTIWING ADMINISTRATION BUILDING, 3 ADMINISTRATION BUILDINGS, 8 SUPPORT BUILDINGS, AND A PARADE FIELD. TWO GENERAL STORAGE AREAS ON THE EASTERN SIDE OF THIS INSTALLATION CONTAIN A TOTAL OF 60 BUILDINGS. A PROBABLE MOTOR POOL IS LOCATED ON THE WESTERN EDGE OF THE INSTALLATION AND CONTAINS 6 VEHICLE MAINTENANCE/STORAGE BUILDINGS. THREE REVETTED STORAGE BUILDINGS ARE LOCATED JUST WEST OF THE INSTALLATION.</p>				
<p>LUNG-YEN MILITARY STORAGE DEPOT. INSTALLATION CONSIST OF 2 AREAS. AREA A (WEST OF LUNG-YEN) CONTAINS 5 BARRACKS, 2 ADMINISTRATION BUILDINGS, 12 STORAGE BUILDINGS, 10 SUPPORT BUILDINGS, 6 PROBABLE VEHICLE MAINTENANCE/STORAGE BUILDINGS, AND AN ATHLETIC FIELD. AREA B (SE OF LUNG-YEN) CONTAINS 15 BARRACKS, 6 ADMINISTRATION BUILDINGS, 20 STORAGE BUILDINGS, APPROXIMATELY 30 SMALL SUPPORT BUILDINGS, AND AN ATHLETIC FIELD.</p>	2506N 11701E	0498	25X1	32
<p>MENG-TZU INF DIV HQS & ARMY BARRACKS WEST ON WEST EDGE OF MENG-TZU. INSTALLATION CONSISTS OF 2 AREAS. ONE AREA CONTAINS APPROXIMATELY 150 BARRACKS, 15 ADMINISTRATION BUILDINGS, 10 PROBABLE</p>	2322N 10323E	0616	25X1	7-B

25X1

25X1

TOP SECRET

25X1

Approved For Release 2002/02/27

TOP SECRET

06R000300190001-0

25X1

TCS-80020/60

Target	Coordinates	WAC	Target Numbers	
			BE	NPIC
<p>MESSHALLS, 15 PROBABLE GENERAL STORAGE BUILDINGS, A MOTOR POOL WITH 2 VEHICLE MAINTENANCE/STORAGE BUILDINGS, 10 SUPPORT BUILDINGS, AND A PARADE FIELD. THE SECOND AREA CONTAINS APPROXIMATELY 60 BARRACKS, APPROXIMATELY 10 ADMINISTRATION BUILDINGS, 8 PROBABLE WAREHOUSES, 15 POSSIBLE QUARTERS, 1 VEHICLE MAINTENANCE/STORAGE BUILDING, 10 SUPPORT BUILDINGS, AND AN EXERCISE/PARADE FIELD.</p> <p>[REDACTED]</p> <p><u>INDUSTRY</u></p> <p>NIEN-TZU-SHAN MUNITIONS PLANT 1 NM NE OF NIEN-TZU-SHAN. SECURED AREA CONTAINS APPROXIMATELY 75 MAJOR PROCESSING AND STORAGE BUILDINGS AND APPROXIMATELY 50 DISPERSED BUILDINGS (36 APPEAR REVETTED). SECURED EXPLOSIVES TESTING SITE, APPROXIMATELY 4 NM SSE OF PLANT, CONTAINS 12 REVETTED TEST PADS/PITS IN 2 ROWS AND APPEARS INACTIVE. A SECOND TEST SITE IS LOCATED 5 NM NE OF THE PLANT AND CONTAINS 1 FENCED TEST PIT AND AT LEAST 7 SMALL REVETTED DISPERSED BUILDINGS.</p> <p>[REDACTED]</p> <p><u>STORAGE</u></p> <p>LIU-LIN POL STORAGE RAIL-SERVED, SECURED POL STORAGE AREA CONTAINS</p>				
			25X1	
	4731N 12252E	0284	[REDACTED]	9-B
	3158N 11406E	0493		59
			25X1	

25X1

25X1

25X1

Approved For Release 2002/02/27 : TOP SECRET

00000190001-0

TCS-80020/66

Target	Coordinates	WAC	Target Numbers	
			BE	NPIC
<p>20 SEMI-BURIED POL TANKS.</p> <p>[REDACTED]</p>				
<p>MIEN-TIEN STORAGE AREA 2 NM EAST OF MIEN-TIEN. ROAD-SERVED AREA CONTAINS 14 STORAGE BUILDINGS (1 UNDER CONSTRUCTION) AND 2 SUPPORT BUILDINGS. A PROBABLE SUPPORT AREA TO THE SOUTH CONTAINS 29 BUILDINGS.</p> <p>[REDACTED]</p>	2338N 10303E	0616		56
<p><u>URBAN COMPLEXES</u></p> <p>AN-NING COMPLEX COMPLEX, APPROXIMATELY 2.5 SQ MI IN AREA, CONTAINS AN IRON AND STEEL PLANT, OTHER MINOR INDUSTRIES, AND RESIDENTIAL AND WORKERS HOUSING.</p> <p>[REDACTED]</p>	2455N 10229E	0496	25X1	27-D
[REDACTED]				

25X1

25X1

25X1

25X6

25X1

Approved For Release 2002/02/27 : CIA-RDP99T01396R000300190001-0

25X6

Approved For Release 2002/02/27 : CIA-RDP99T01396R000300190001-0

25X1

Approved For Release 2002/02/27 : **TOP SECRET** [REDACTED]

000300190001-0
25X1

TCS-80020/66

Target	Coordinates	WAC	Target Numbers	
			BE	NPIC
-POLAND-				
<u>AIR INSTALLATIONS</u>				
LEZNICA WIELKA AIRFIELD IMMEDIATELY NW OF LEZNICA WIELKA. 7,850 X 200 FT WNW/ESE CONCRETE RUNWAY, SERVICEABLE. AIRCRAFT -- [REDACTED] -- AT LEAST 12 POSSIBLE. 88D -- 19 SMALL SWEEP-WING. [REDACTED]	5200N 01909E	0169	25X1	78
BORSK AIRFIELD EAST EDGE OF BORSK. 6,700 X 130 FT NW/SE BLACKTOP/CONCRETE RUNWAY AND 7,200 X 165 FT PARALLEL GRADED EARTH RUNWAY, BOTH SERVICEABLE. FACILITIES INCLUDE A BLACKTOP PARALLEL TAXIWAY, 2 END-CONNECTING LINKS, 2 CROSSOVER LINKS, 2 BLACKTOP PARKING APRONS SW OF RUNWAY, AND A SMALL SUPPORT AREA ON SOUTH SIDE OF FIELD. AIRCRAFT -- NONE OBSERVED. [REDACTED]	5357N 01756E	0169		224
GDYNIA AIRFIELD 2.5 NM NNW OF GDYNIA. 9,545 X 255 FT NW/SE AND 5,745 X 220 FT E/W BLACKTOP/CONCRETE RUNWAYS, BOTH SERVICEABLE. AIRCRAFT -- 15 PROBABLE.	5435N 01831E	0169		39
			25X1	

25X1

Approved For Release 2002/02/27 : TOP SECRET

R000300190001-0

TCS-80020/66

Target	Coordinates	WAC	Target Numbers	
			BE	NPIC
<p>25X1</p> <p>[REDACTED]</p> <p>MALBORK AIRFIELD 3.5 NM ESE OF MALBORK. 8,230 X 195 FT ENE/WSW CONCRETE AND BLACKTOP RUNWAY, SERVICEABLE. FACILITIES INCLUDE A TAXIWAY WITH 2 END- CONNECTING LINKS AND 2 LINK TAXIWAYS, ALERT APRON, AND SUPPORT FACILITIES TO THE NORTH. ONE ALERT APRON IS ON SOUTH SIDE OF RUNWAY. AIRCRAFT -- 1 POSSIBLE.</p>	5401N 01908E	0169	25X1	80
<p>25X1</p> <p>[REDACTED]</p> <p>RADOM/SADKOW AIRFIELD 0.5 NM EAST OF RADOM. 6,550 X 185 FT E/W CONCRETE/BLACKTOP RUNWAY, SERVICEABLE. AIRCRAFT -- [REDACTED] - AT LEAST 20 PROBABLE. [REDACTED] -- 1 MEDIUM STRAIGHT-WING AND 6 SMALL STRAIGHT-WING.</p>	5123N 02112E	0232	[REDACTED]	146
<p>25X1</p> <p>25X1</p> <p>25X1</p> <p>[REDACTED]</p> <p><u>MILITARY INSTALLATIONS</u></p> <p>LOWICZ ARMY BARRACKS 1 0.7 NM NORTH OF LOWICZ. AREA CONTAINS ONE 2-STORY L-SHAPED BARRACKS, FOUR 2-STORY BARRACKS, ONE 2-STORY U-SHAPED ADMINISTRATION BUILDING, 1 SINGLE- STORY ADMINISTRATION BUILDING, 2 PROBABLE STORAGE BUILDINGS, 1 PROBABLE VEHICLE SHED,</p>	5206N 01956E	0169	[REDACTED]	266
			25X1	

25X1

Target	Coordinates	WAC	Target Numbers	
			BE	NPIC
<p>AND 4 SMALL SUPPORT BUILDINGS.</p> <p>[REDACTED]</p> <p>KRASNIK SUPPLY DEPOT 2 NM EAST OF KRASNIK. SECURED, RAIL-SERVED STORAGE AREA CONTAINS 4 LARGE MULTISTORY BUILDINGS, 2 SMALL SINGLE-STORY STORAGE BUILDINGS, AND A LARGE BUILDING UNDER CONSTRUCTION.</p> <p>[REDACTED]</p>	5055N 02216E	0232	25X1	80-A
<p>-RUMANIA-</p> <p>AIR INSTALLATIONS</p> <p>CIOCARLIA-DE-JOS AIRFIELD AIRFIELD RETURNED TO CULTIVATION.</p> <p>[REDACTED]</p>	4407N 02816E	0250	[REDACTED]	16
<p>CLUJ/SOMESeni AIRFIELD 3.5 NM EAST OF CLUJ. 6,040 X 100 FT E/W CONCRETE RUNWAY, SERVICEABLE. A PROBABLE CONCRETE PARKING APRON IS CONNECTED TO THE CENTER OF RUNWAY BY A LINK TAXIWAY. AIRCRAFT -- 3 SMALL STRAIGHT-WING.</p> <p>[REDACTED]</p>	4647N 02341E	0251	[REDACTED]	27-B

25X1

25X1

Approved For Release 2002/02/27

TOP SECRET

6R008300190001-0

25X1

TCS-80020/66

Target	Coordinates	WAC	Target Numbers	
			BE	NPIC
MILITARY INSTALLATIONS				
<p>BIRLAD ARMY BARRACKS SOUTH 1/2 ON SOUTH EDGE OF BIRLAD. INSTALLATION CONTAINS 6 BARRACKS, 4 ADMINISTRATION BUILDINGS, 25 STORAGE BUILDINGS, 1 POSSIBLE HEADQUARTERS BUILDING, 5 POSSIBLE QUARTERS-TYPE BUILDINGS, A SMALL SECURED POL AREA, AND 20 SUPPORT BUILDINGS. ON THE EAST SIDE OF THE INSTALLATION ARE 2 TO 3 RAIL-TO-ROAD TRANSFER POINTS WITH 8 WAREHOUSE BUILDINGS.</p> <p>[REDACTED]</p>	4612N 02739E	0250	25X1	6-A
<p>VINJU MARE MILITARY STORAGE EXAMINATION OF CLEAR, INTERPRETABLE PHOTOGRAPHY REVEALS NO EVIDENCE OF MILITARY STORAGE AT THE REPORTED COORDINATES.</p> <p>[REDACTED]</p>	4428N 02247E	0251	[REDACTED]	162-A
<p>CRAIOVA ARMY BARRACKS SOUTHEAST ON SE EDGE OF CRAIOVA. RAIL-SERVED AREA CONTAINS 10 POSSIBLE BARRACKS, 11 PROBABLE ADMINISTRATION BUILDINGS, 2 LARGE MONITOR-ROOFED BUILDINGS, AT LEAST 30 STORAGE BUILDINGS, NUMEROUS SUPPORT BUILDINGS, AND A SECURED AREA WITH 10 REVETTED BUILDINGS. A FLAT-TRAJECTORY/AUTOMATIC-WEAPONS FIRING RANGE IS LOCATED 2.6 NM SW AND A TANK/ASSAULT-GUN FIRING RANGE IS LOCATED 4.5 NM NW.</p> <p>[REDACTED]</p>	4418N 02349E	0251	[REDACTED]	29-C

25X1

25X1

Approved For Release 2002/02/27

TOP SECRET

00025X190001-0

TCS-80020/66

Target	Coordinates	WAC	Target Numbers	
			BE	NPIC
<p>[REDACTED]</p> <p>PITESTI ARMY BARRACKS ON WEST EDGE OF PITESTI. INSTALLATION CONTAINS 4 BARRACKS (1 MULTIWINING), 5 SUPPORT BUILDINGS, 3 PROBABLE VEHICLE SHEDS, AN ELABORATE DRIVER-TRAINING AREA, AND AN ATHLETIC FIELD. A TANK/ASSAULT- GUN FIRING RANGE IS LOCATED 5 NM NW.</p> <p>[REDACTED]</p>	4451N 02451E	0251	25X1	88-B
<p>TIRGOVISTE ARMY BARRACKS 1 1 NM NW OF TIRGOVISTE. PROBABLY SECURED AREA CONTAINS 8 BARRACKS, 1 ADMINISTRATION BUILDING, 14 WAREHOUSES, 45 STORAGE BUILDINGS, 2 VEHICLE/EQUIPMENT STORAGE SHEDS, AT LEAST 25 SUPPORT BUILDINGS, AN ATHLETIC FIELD, 3 SMALL-ARMS FIRING RANGES, A LARGE TRACKED/WHEELED-VEHICLE MANEUVER AREA, AND A TANK/ASSAULT-GUN FIRING RANGE WITH APPROXIMATELY 5 LANES LOCATED 3 NM WEST.</p> <p>[REDACTED]</p>	4456N 02526E	0251	[REDACTED]	205
<p>-TIBET-</p> <p><u>MILITARY INSTALLATIONS</u></p> <p>TSE-TANG ARMY BKS AND STORAGE DEPOT THREE AREAS REFERENCED FROM TSE-TANG. AREA A (0.5 NM SOUTH) IS A MAIN DEPOT CONTAINING 9 BARRACKS, 10 STORAGE BUILDINGS,</p>	2915N 09146E	0437	25X1	6

25X1

Approved For Release 2002/02/27

TOP SECRET

R000300190001-025X1

TCS-80020/66

25X1

25X1

25X1

Target	Coordinates	WAC	Target Numbers	
			BE	NPIC
<p>4 ADMINISTRATION BUILDINGS, 1 MESSHALL, 1 POSSIBLE HOSPITAL, AND 11 SUPPORT BUILDINGS. AREA B (1.9 NM SOUTH) CONTAINS 13 STORAGE BUILDINGS, 1 ADMINISTRATION BUILDING, AND 6 SUPPORT BUILDINGS. AREA C (0.5 NM NORTH) CONTAINS 3 INTERCONNECTED STORAGE BUILDINGS, 8 SUPPORT BUILDINGS, AND 1 ADMINISTRATION BUILDING.</p> <p>[REDACTED]</p> <p>-NORTH VIETNAM-</p> <p><u>AIR INSTALLATIONS</u></p> <p>LAI CHAU AIRFIELD AIRFIELD APPEARS ABANDONED.</p> <p>[REDACTED]</p> <p><u>MILITARY INSTALLATIONS</u></p> <p>BAN POM LOT MILITARY AREAS AT BAN POM LOT. INSTALLATION CONSISTS OF 2 AREAS WHICH HAVE BEEN SUBJECTED TO AIR STRIKES. FOUR POSSIBLE BARRACKS AND 4 POSSIBLE STORAGE BUILDINGS REMAIN INTACT.</p> <p>[REDACTED]</p> <p>BAI THUONG ARMY BARRACKS NE 1 NM SOUTH OF HAI TRACH. AREA NOW CONTAINS 5 BARRACKS AND 1 ADMINISTRATION BUILDING. ALL OTHER BUILDINGS</p>				
	2203N 10309E	0616	25X1	118-A
	2117N 10300E	0616	[REDACTED]	105-B
	1954N 10528E	0617	[REDACTED]	150
			25X1	

25X1

TOP SECRET [REDACTED] RUFF 25X1

TCS-80020/66

Target	Coordinates	WAC	Target Numbers	
			BE	NPIC
HAVE BEEN DESTROYED. [REDACTED]				
			25X1	

25X1

25X1

TOP SECRET

25X1

TCS-80020/66

INDEX

PAGE

-USSR-

ACHINSK ARMY BARRACKS AND ARTY OCS	51
AKHALI-KINDGI POSSIBLE MILITARY INSTLN	11
AKHALTSIKHE ARMY BARRACKS	62
ALI-BAYRAMLY SAM SITE	1
ANGARSK COMPLEX	21
ANGARSK DUAL HEN HOUSE	65
ARALSK PROBABLE BW SUPPLY DEPOT	63
ARTEM ARMY BARRACKS AL 2	9
BARANOVICHI COMPLEX	69
BARANOVICHI HF COMMUNICATIONS FACILITY	65
BATUMI ARMY BARRACKS GOGOL UL	62
BATUMI ARMY BKS S & BKS SSE & TRNG AREA	10
BATUMI POTENTIAL TROOP CONCENTRATION AREA	10
BATUMI TANK/ASSAULT-GUN FIRING RANGE	9
BELGOROD-DNESTROVSKIY ARMY BARRACKS AL 1	59
BERDICHEV ARMY BARRACKS AL 4	6
BEREZINO ARMY BARRACKS AL 1	58
BOLGRAD ARMY TRAINING AREA	7
BREST RR STNS CLF YDS SHOPS & TSFR SITES	18
CHEREMKHOVO ARMY BARRACKS	53
DALDYN AIRFIELD	45
DILIZHAN ARMY BARRACKS	12
<hr/>	
DOLON AIR WARNING RADAR FACILITY	15
DREVINE BARRACKS AL 1	54
DUBOSSARY ARMY BKS BOSHOF FONTAN AL 1	59
ECHMIADZIN TRAINING AREA	11
GLADKAYA ICBM LAUNCH GROUP F	43
GLADKAYA ICBM LAUNCH GROUP H	1
GRODNO ARMY BARRACKS LOSOSNA AL 3	4
GRODNO RAILROAD STATION YARDS & SHOPS	18

25X2

TOP SECRET

25X1

25X1

Approved For Release 2002/02/27 :

TOP SECRET

R000300190001-0

25X1

TCS-80020/66

PAGE

GRODNO STORAGE AREA	4
GROZNYI ARMY BARRACKS SOUTHEAST	12
IRKUTSK ORDNANCE DEPOT IRKUTSK 2 PUG	52
IZMAIL TALL KING-AW RADAR FACILITY	16
KAGUL ARMY BARRACKS AL 1	7
KAISIADORYS RAILROAD STATION & YARDS	19
KALINOVKA PROBABLE MINING ACTIVITY	68
KAMEN-KASHIRSKIY MIL STORAGE INSTALLATION	5
KAMEN-RYBOLOV ARMY BARRACKS NORTHEAST	60
KAMENSK-SHAKHTINSKIY COMPLEX	22
KAVALEROVO ARMY BARRACKS KINTSUKHA	60
KEMEROVO POSS SPACE TRACKING FACILITY	14
KHMELNITSKIY ARMY BARRACKS AL 4	6
KHYROV ARMY BARRACKS AL 1	53
KISHINEV AIRFIELD	47
KISHINEV ARMY BARRACKS AL 5	59
KISHINEV RR STATION YARDS & SHOPS	20
KOMSOMOLETS EXPLOSIVES STORAGE	20
KORKINO COMPLEX	21
KORKINO COMPLEX	21
KORKINO COMPLEX	20
KOTOVSK AIR WARNING RADAR FACILITY	17
KOVEL ARMY BARRACKS AL 2	56
KOVEL RR YARDS SHOPS & TRANSFER SITES	19
KRASNODAR HF COMMUNICATIONS FACILITY	66
KRASNOYARSK ARMY BARRACKS NORTH	3
KREMOVO MILITARY BARRACKS AL 1	8
KRYMSK AIRFIELD	46
KUCHURGAN ARMY BARRACKS	8
KUTAISI PROBABLE AMMUNITION STORAGE	11
KYVRAK MILITARY BARRACKS	12
KYVRAK MILITARY TRAINING AREA	13
LENINAKAN ARMY BARRACKS NORTHEAST	63
LEOVO TALL KING-AW RADAR FACILITY	16

90

25X1

Approved For Release 2002/02/27 :

TOP SECRET

25X1

Approved For Release 2002/02/27 : CIA-RDP007010007000300190001-0

TOP SECRET

25X1

TCS-80020/66

PAGE

LESOZAVODSK ARMY BARRACKS EAST AL 2	61
LIDA ARMY BARRACKS EAST AL 3	4
LUGANSK ORDNANCE PARK NORTHWEST	57
LUKOV ARMY BARRACKS MATSEYEV	55
LUTSK AIRFIELD NORTH	46
MAKHACHKALA PORT FACILITIES	2
MARIJAMPOLE TRAINING AREA	5
MIKHA TSKHAKAYA AIRFIELD	47
MIKHAYLOVKA POSSIBLE BARRACKS AREA	57
MOSTISKA RAILROAD STATION & YARDS	19
NALCHIK ARMY BARRACKS NORTHEAST	63
NARYAN-MAR AIRFIELD	45
NAVOI THERMAL POWERPLANT GRES	69
NESTEROV AMMUNITION STORAGE	5
NEZAVERTAYLOVKA HOUSING AREA	70
NOVA VILEYKA RR STATION YARDS & SHOPS	19
NOVO-ALEKSANDROVSKAYA POSS MILITARY STOR	58
NOVOGRAD-VOLYNSKIY MILITARY INSTALLATION	56
NOVOGRUDDOK ARMY BARRACKS	51
NOVOLITOVSK ARMY BARRACKS AL 1	9
NOVOVOLYNSK MILITARY INSTALLATION	54
OCHAMCHIRE AAA FIRING RANGE	11
OKTEMBERYAN ARMY BARRACKS NOR ARMAVIR	62
OLGA ARMY BARRACKS REKA OLGA	61
OMSK AIRCRAFT PLANT 166	67
OMSK RR RPR AND TANK PLT VOROSHILOV 174	67
PETROPAVLOVKA AIRFIELD	47
PINSK COMPLEX	69
POKROVSK-URALSKIY EXPLOSION SITE	70
PYATIGORSK ARMY BARRACKS SOUTHEAST	57
<hr/>	
RATNO PROBABLE MILITARY INSTALLATION	6
RIGA NAVAL BASE & SHPYD BOLDERAJA	51
ROGATIN MILITARY INSTALLATION	54

25X2

25X1

25X1

TOP SECRET

25X1

TCS-80020/66

PAGE

ROSS AIRFIELD	45
ROSS-AW-AD HEADQUARTERS FACILITY	14
ROVNO COMPLEX	21
RYAZAN ARMY BARRACKS SOUTHWEST	4
RYSHKANY TALL KING-AW RADAR FACILITY	16
SARATA ARMY BKS AL 1 & TRAINING AREA N	8
SARNY ARMY BARRACKS	56
SARY-SHAGAN AMM/SAM LAUNCH AREA 1	44
SARY-SHAGAN HEN ROOST ANTENNAS RDR SITE 2	66
SARY-SHAGAN INSTRUMENTATION SITE 2	65
SARY-SHAGAN LAUNCH COMPLEX A (SITE 2B30)	43

25X2

SHAGAN AIR WARNING RADAR FACILITY	15
SHOLOGONTSY AIRFIELD	45
SKALA-PODOLSKAYA MRBM HF COMMO FACILITY	15

25X2

STARYY SAMBOR MILITARY INSTALLATION	54
TAMBOV ARTILLERY OCS	3
TARKO-SALE AIRFIELD	2
TBILISI BIOCOMBINE TABAKHMEL	17

25X2

TIKHORETSK COMPLEX	70
TIRASPOL TRAINING AREA NORTHWEST	8

25X2

25X1

TOPKI PROBABLE CEMENT PLANT	67
TREKHOSTROVSKAYA PROBABLE ORDNANCE DEPOT	57
TROITSKOYE ARMY BARRACKS AL 1	60
TURA PROBABLE DUAL TALL KING FACILITY	14
UINSKOYE POSSIBLE HYDRO POWERPLANT	17
ULAN-UDE BKS AND TRAINING AREA ONOKHOY SW	53

25X1

TOP SECRET

25X1

TCS-80020/66

PAGE

URYUPINSK ARMY BARRACKS AL 1	7
USSURIYSK ORDNANCE DEPOT	9
UTULIK POSSIBLE PULPWOOD AND PAPER MILL	68
UZHUR ICBM LAUNCH AREA H (SITE 8)	43
UZHUR ICBM LAUNCH AREA R (SITE 18)	1
VERKHNE-VILYUYSK AIRFIELD	2
VESELYY KUT ARMY BARRACKS	58
VILNIUS ARMY BARRACKS	52
VILNIUS ARMY BARRACKS EAST	52
VILNIUS MILITARY BARRACKS VILIYA RIVER	5
VINNITSA ARMY BARRACKS NORTH AL 1	56
VINNITSA RAILROAD STATION YARDS & SHOPS	20
VLADIMIR-VOLYNSKIY ARMY BARRACKS AL 1	55
VLADIMIR-VOLYNSKIY ARMY BARRACKS AL 2	55
YEMELYANOVO AIRFIELD	2
YENISEYSK ESV TRACKING STATIONS	64
YEREVAN SAM SITE	1
ZALIV STRELOK SUBMARINE BASE PAVLOVSKO	1

25X2

ZHABINKA PROBABLE INDUSTRIAL INSTALLATION	67
ZHABINKA RAILROAD STATION AND YARDS	18
ZYRYANKA POSSIBLE ELECTRONICS FACILITY	14

-BULGARIA-

ELKHOVO ARMY BARRACKS SOUTH 1	73
KARLOVO ARMY BARRACKS 1	71
KAZANLUK ARMY BARRACKS 1	72
KAZANLUK HQ 5TH TANK DIVISION MIL 1	72
MARITSA ARMY BARRACKS 1	72
NOVA ZAGORA ARMY BARRACKS NORTH 1	22
ZLATITSA AIRFIELD	71

-CHINA-

AN-NING COMPLEX	79
-----------------	----

25X1

TOP SECRET

25X1

TOP SECRET

25X1

TCS-80020/66

PAGE

CHA-LU-TE-CHI MILITARY INSTALLATION	23
CHANG-CHUN ARMY BARRACKS SOUTHEAST	76
CHANG-HSIN-TIEN RR EQP REPAIR PLT	24
CHUNG-SHAN PORT FACILITIES	23
HO-SHIH-TO-LO-KAI AIRFIELD	22
HUANG-PEI MUNITIONS STORAGE	24
KU-SHAN COMPLEX	26
KUN-MING PROB THERMAL POWERPLANT PU-PING-TSUN	25
LIANG-HSIANG POL STORAGE	25
LIU-LIN POL STORAGE	78

LUNG-YEN MILITARY STORAGE DEPOT	77
MENG-TZU INF DIV HQS & ARMY BARRACKS WEST	77
MIEN-TIEN STORAGE AREA	79
NIEN-TZU-SHAN MUNITIONS PLANT	78
PEI-LI COMPLEX	26
PEIPING ARMY SUPPLY DEPOT SOUTH	24

PING-YUAN-CHIEH AIRFIELD	73
SHUANG-CHENG COMPLEX	25
SURUKOSUMU ARMY BARRACKS	23
WEI-CHOU TAO SUSPECT SHIPYARD	24
YANG-SHU-HO-TZU AMMUNITION DEPOT	76
YUNG-TIEN-CHENG ARMY BARRACKS	76

-CZECHOSLOVAKIA-

BRUNTAL ARMY BARRACKS WEST	26
----------------------------	----

25X6

25X1

TOP SECRET

25X1


TOP SECRET

25X1

TCS-80020/66

PAGE

25X6



-HUNGARY-

KAPOSVAR ARMY BARRACKS TANCICS MILHALY 3	28
KAPOSVAR ARMY BARRACKS ZRINYI MIKLOS 1	29
TAMASI ARMY BARRACKS 201	29

-INDONESIA-

ANGGANA OIL FIELD AND POL STORAGE	29
BANDUNG HQ WEST JAVA MILITARY DISTRICT	29
PANDJANG PORT FACILITIES E HBR TELUK LAMPUNG	30
SAMARINDA COMPLEX	31
SAMARINDA PORT FACILITIES SUNGAI MAHAKAM	30
SANGASANGA-MUARA COMPLEX	31
TANDJUNGPORANG RR STATION YARD & SHOPS	30


-INDIA-

AMRITSAR AIRFIELD	31
FEROZEPOR AIRFIELD	31

-NORTH KOREA-

HWANGJU COMPLEX	33
SAMJONG-NI MILITARY AREA	32
SARIWON ARMY BARRACKS NORTH-NORTHEAST	32

25X1



25X1

Approved For Release 2002/02/27

TOP SECRET

000300190001-0

25X1

TCS-80020/66

PAGE

UIJU COMPLEX	33
-MACAO-	
MACAO PORT FACILITIES	33
-POLAND-	
BORSK AIRFIELD	81
CHELM ARMY BARRACKS 1	36
DARLOWO PROB COASTAL DEFENSE SITE	34
DEBA TRAINING AREA SANDOMIERZ SSE	35
GDYNIA AIRFIELD	81
GLIWICE ARMY BARRACKS 1	35
HRUBIESZOW ARMY BARRACKS NORTH	35
KOZLE ARMY BARRACKS COSELAN 1	35
KRASNIK SUPPLY DEPOT	83
LABEDY STEEL AND CONSTRUCTION MACHINE PLT	37
LEGNICA ARMY BARRACKS SOUTHWEST	36
LEGNICA ARMY BARRACKS TOPFENBERG 206	36
LEGNICA ARMY BARRACKS 1	36
LEZNICA WIELKA AIRFIELD	81
LOWICZ ARMY BARRACKS 1	82
MALBORK AIRFIELD	82
RADOM/SADKOW AIRFIELD	82
SWIDNICA ARMY BARRACKS BARBARA 211	34
ZABKOWICE SLASKIE ARMY BARRACKS 1	34
-RUMANIA-	
BASCOV AMMUNITION DEPOT	37
BIRLAD ARMY BARRACKS SOUTH 1/2	84
BUCHAREST ARMY BARRACKS NORTH OTOPENI	38
BUCHAREST ARMY BARRACKS SOUTHEAST	37

25X1

25X1

Approved For Release 2002/02/27 :

TOP SECRET

R000300190001-0

25X1

TCS-80020/66

PAGE

BUCHAREST ARMY BARRACKS SOUTHWEST	38
CARACAL AIR WARNING RADAR FACILITY	38
CIOCARLIA-DE-JOS AIRFIELD	83
CLUJ/SOMESeni AIRFIELD	83
CRAIOVA ARMY BARRACKS SOUTHEAST	84
MANGALIA TALL KING FACILITY	39
PITESTI ARMY BARRACKS	85
TIRGOVISTE ARMY BARRACKS 1	85
TIRGOVISTE TANK/ASSAULT-GUN FIRING RANGE	37
TIRGU JIU AMMUNITION DEPOT BUDIENI	38
VINJU MARE MILITARY STORAGE	84
-TIBET-	
TSE-TANG ARMY BKS AND STORAGE DEPOT	85
-NORTH VIETNAM-	
BAI THUONG ARMY BARRACKS NE	86
BAN POM LOT MILITARY AREAS	86
HAIPHONG SAM SITE	40
HAIPHONG SAM SITE A17-2	39
HAIPHONG SAM SITE A30-2	40
HAIPHONG SAM SITE B01-2	40
HAIPHONG SAM SITE B29-2	39
HANOI SAM SITE D36-2	40
LA HAN PROBABLE MILITARY AREA	41
LAI CHAU AIRFIELD	86
THANH HOA SAM SITE	39

TOP SECRET

Approved For Release 2002/02/27 :