

TOP SECRET

PHOTOGRAPHIC INTERPRETATION REPORT



MISSION 1035-1

21-25 SEPTEMBER 1966

PART II

TCS-80937/66
OCTOBER 1966
COPY **195**
34 PAGES

25X1A



GROUP 1 EXCLUDED FROM
AUTOMATIC DOWNGRADING
AND DECLASSIFICATION

Declass Review by

NIMA/DOD

TOP SECRET

25X1A

Approved For Release 2002/02/27 : CIA-RDP99T01396R000200090001-2

Approved For Release 2002/02/27 : CIA-RDP99T01396R000200090001-2



TOP SECRET



Approved For Release 2002/02/27 :

000200090001-2


TCS-80937/66

MISSION 1035-1, 21-25 SEPT 1966

TABLE OF CONTENTS

PREFACE	2
TRACK OF MISSION	3
HIGHLIGHTS	7
MISSILES	13
AIR FACILITIES	20
NAVAL ACTIVITY/PORTS	26
ELECTRONICS/COMMUNICATIONS	28
MILITARY ACTIVITY	29
COMPLEXES	30
INDEX OF TARGETS	32

TOP SECRET



TOP SECRET

For Release 2002/02/27 : C

000200090001-2

TCS-80937/66

MISSION 1035-1, 21-25 SEPT 1966

OAK - PART II

MISSION 1035-1

PREFACE

THIS IS THE SECOND AND FINAL OAK REPORT ON MISSION 1035-1 AND PROVIDES INFORMATION ON THOSE COMMITTEE ON OVERHEAD RECONNAISSANCE (COMOR) TARGETS OBSERVED ON THE PHOTOGRAPHY.

TARGETS ARE ARRANGED IN THE OAK BY SUBJECT AND WITHIN EACH SUBJECT BY COMOR TARGET NUMBER. TARGETS OF OPPORTUNITY OBSERVED DURING THE OAK REPORTING PERIOD ARE LISTED NUMERICALLY UNDER THE APPROPRIATE SUBJECT AFTER THE LISTING OF COMOR TARGETS. LOCATIONS OF TARGETS IN THIS REPORT ARE INDICATED BY THE COUNTRY CODE PRECEDING THE COORDINATES.

SELECTED PHOTOGRAPHIC REFERENCES FOLLOW THE DESCRIPTION OF THE TARGET. PASS NUMBERS ARE SUFFIXED WITH EITHER AN A FOR ASCENDING (SOUTH-TO-NORTH), D FOR DESCENDING (NORTH-TO-SOUTH) OR M FOR A MIXED ASCENDING AND DESCENDING PASS. THE LETTER F PRECEDING FRAME NUMBERS INDICATES THE FORWARD CAMERA, AND THE LETTER A INDICATES THE AFT CAMERA. THE X AND Y PHOTOGRAPHIC COORDINATES DERIVED FROM KH-4 MISSIONS ARE RECORDED ONLY ON NEWLY IDENTIFIED TARGETS. ONLY THE X COORDINATE IS RECORDED FOR OTHER TARGETS. THIS GRID IS IDENTIFIED AS UNIVERSAL GRID NO 1, FEB 64. SYMBOLS INDICATING CONDITIONS WHICH AFFECT THE APPEARANCE OF THE TARGET ON THE PHOTOGRAPHY ARE -- C (CLEAR), SC (SCATTERED CLOUD COVER), HC (HEAVY CLOUD COVER), H (HAZE), CS (CLOUD SHADOW), S (SNOW), O (OBLIQUITY), SD (SEMIDARKNESS), GC (GROUND COVER), CF (CAMOUFLAGE), AND GR (GROUND RESOLUTION).

INTERPRETABILITY OF THE PHOTOGRAPHY IS CATEGORIZED AS G (GOOD), F (FAIR), OR P (POOR). THE EXTENT OF PHOTOGRAPHIC COVERAGE IS DENOTED BY THE SYMBOLS T (TOTAL) OR PT (PARTIAL). THE MODE OF COVERAGE IS INDICATED BY ST (STEREO), NS (NON-STEREO), OR PS (PARTIAL STEREO).

OAK RECIPIENTS ARE CAUTIONED THAT THE INITIAL SCAN OF THE PHOTOGRAPHY IS BEING ACCOMPLISHED IN A SHORT TIME AND PRIOR TO FINAL REFINEMENT OF EPHEMERIS DATA. CONSEQUENTLY, FUTURE DETAILED ANALYSIS MAY RESULT IN MINOR ALTERATIONS. MOREOVER, RECIPIENTS ARE CAUTIONED THAT THE IDENTIFICATION OF TARGETS IS BASED PRIMARILY ON PHOTOGRAPHY AND DOES NOT CONSTITUTE A FINISHED INTELLIGENCE JUDGMENT.

TOP SECRET

25X1D

Approved For Release 2002/02/27 : CIA-RDP99T01396R000200090001-2

Next 3 Page(s) In Document Exempt

Approved For Release 2002/02/27 : CIA-RDP99T01396R000200090001-2

Highlights



TOP SECRET

Approved For Release 2002/02/27 : [REDACTED]

00200090001-2

TCS-80937/66

MISSION 1035-1, 21-25 SEPT 1966

HIGHLIGHTS

1. MISSILE ACTIVITY

THE ENTIRE TYURATAM MISSILE TEST CENTER, USSR, IS COVERED ON STEREO PHOTOGRAPHY WITH FAIR INTERPRETABILITY. AN ERECTED PROBABLE MISSILE IS OBSERVED ON EACH OF THE 3 PADS AT LAUNCH COMPLEX C. AT COMPLEX G, LAUNCH AREA G5-G6, A LIGHT-TONED PROBABLE CYLINDER, 60 FT IN LENGTH, HAS BEEN ADDED TO THE LINE OF 23 DARK-TONED CYLINDERS OBSERVED ON [REDACTED]

TWO TYPE IIIC SITES AND 20 IIID SITES ARE NEWLY IDENTIFIED -- 2 CONFIRMED SITES AT ALEYSK, 6 CONFIRMED SITES AT DROVYANAYA, AND 14 SITES (8 CONFIRMED, 5 PROBABLE, AND 1 POSSIBLE) AT GLADKAYA. THE CURRENT COUNT OF ICBM LAUNCHERS AT DEPLOYED COMPLEXES (THE FIGURE SHOWN IN PARENTHESIS INDICATES THE NUMBER OF POSSIBLE LAUNCHERS AND IT IS NOT, REPEAT NOT, INCLUDED IN TOTALS) IS AS FOLLOWS --

TYPE IIIC	128 (2)
TYPE IIID	342 (28)
SUBTOTAL	470 (30)
OTHER LAUNCHERS	228
TOTAL	698 (30)

PORTIONS OF THE SHUANG-CHENG-TZU MISSILE TEST CENTER, CHINA, INCLUDING THE SSM LAUNCH COMPLEXES, SAM LAUNCH COMPLEX, THE SSM/SAM ASSEMBLY AREA, AND SEVERAL SUPPORT AREAS, ARE OBSERVED ON CLEAR STEREO PHOTOGRAPHY. CONSTRUCTION CONTINUES AT LAUNCH COMPLEX B WHERE THE GANTRY NOW APPEARS COMPLETE.


NINETY-FIVE OF THE 132 KNOWN SA-2 SAM SITES IN NORTH VIETNAM ARE COVERED. OF THESE, 14 ARE OCCUPIED (NO 15 HA NOI A19-2, NO 31 HA NOI E07-2, NO 41 HA NOI D03-2, NO 42 THANH HOA D04-2, NO 54 HA NOI C04-2, NO 55 HAI PHONG A07-2, NO 56 HA NOI C02-2, NO 62 HA NOI C05-2, NO 73 HAI PHONG C28-2, NO 78 HA NOI C06A-2, NO 99 HAI PHONG A27-2, NO 132 HA NOI B35-2, NO 137 HAI PHONG A14-2, AND NO 142 HA NOI A14-2), 60 ARE UNOCCUPIED, AND 21 ARE UNDETERMINED DUE TO LIMITING CONDITIONS OF THE PHOTOGRAPHY. NO NEW SAM INSTALLATIONS ARE IDENTIFIED.

2. AIR ACTIVITY

THE ERH-TANG AIRFIELD, CHINA, FORMERLY REPORTED AS UNSERVICEABLE BECAUSE OF DEMOLITION HOLES IN THE RUNWAY, APPEARS TO HAVE BEEN REPAIRED AND IS NOW SERVICEABLE.

AT THE LIU-HO AIRFIELD, CHINA, A NEW 6,600-FT NNW/SSE CONCRETE

TOP SECRET



25X1A



TOP SECRET



25X1A

Approved For Release 2002/02/27 :

R000200090001-2

CS-80937/66

MISSION 1035-1, 21-25 SEPT 1966

SERVICEABLE RUNWAY HAS BEEN CONSTRUCTED PARALLEL TO AND OVER THE ROAD CONNECTING THE HARDSTAND AREA



25X1B

25X1B

THE PREVIOUSLY REPORTED ABANDONED AND UNSERVICEABLE AIRFIELD AT LING-LING AIRFIELD, CHINA, IS OBSERVED TO BE UNDER RECONSTRUCTION. IT APPEARS THAT THE FORMER RUNWAY WHICH WAS REPORTED AS BEING APPROXIMATELY 5,000 FT BY 320 FT IS BEING EXTENDED TO A LENGTH OF APPROXIMATELY 9,560 FT AND A WIDTH OF 340 FT. A PARALLEL TAXIWAY AND APPROXIMATELY 100 CONSTRUCTION SUPPORT BUILDINGS ARE ALSO OBSERVED.

STATUS OF TARGET READOUT


THIS OAK REPORTS ON 53 COMOR TARGETS AND 2 NON-COMOR TARGETS.

TABULAR SUMMARY

A RECAPITULATION OF SIGNIFICANT ACTIVITY OBSERVED ON THIS MISSION AND NPIC CURRENT MISSILE LISTINGS IS PRESENTED IN THE FOLLOWING TABLES ON SUCCEEDING PAGES --

- TABLE 1 -- SOVIET ICBM DEPLOYMENT
- TABLE 2 -- TYURATAM MISSILE TEST CENTER
- TABLE 3 -- SOVIET MRBM AND IRBM DEPLOYMENT
- TABLE 4 -- SAM AND ABM DEPLOYMENT
- TABLE 5 -- DATE/TIME OF PHOTOGRAPHIC PASSES

25X1A



TOP SECRET

MISSION 1035-1, 21-25 SEPTEMBER 1966

TABLE 1. SOVIET ICBM DEPLOYMENT

COMPLEX	TYPE I		TYPE II		TYPE III		TYPE IIIC		TYPE IIID		New Positions this Mission	Total Launch Positions	Launch Groups Identified To Date
	A&B	A-D	A&B				Complete		Complete				
	Sites Launchers	Sites Launchers	Sites Launchers	Sites Launchers	Sites Launchers	Complete	Sites Launchers	Complete					
★ ALEYSK							17	4			2	17	3
DOMBAROVSKIY							24(1#)	6				24(1#)	4
★ DROVYANAYA		3 6	3 9						46	19	6	61	5
★ GLADKAYA		2 4	1 3						42(1#)	3	13(1#)	49(1#)	5
IMENI GASTELLO							22	6				22	4
ITATKA		3 6										6	
KARTALY							22	6				22	4
KOSTROMA		6 12	1 3						5(2#)			20(2#)	2
KOZELSK		3 6	2 6						19(4#)			31(4#)	2
★ NOVOSIBIRSK		3 6	2 6									12	
★ OLOVYANNAYA			3 9						75	16		84	8
OMSK			1 3									3	
PERM		5 10	1 3						36(10#)			49(10#)	4
PLESETSK*	6 8	4 8	1 3									19	
SHADRINSK			3 9									9	
★ SVOBODNY		7 14	1 3						25		3	42	3
TATISHCHEVO									85(10#)	18		85(10#)	10
TEYKOVO		6 12										12	
TYUMEN		2 4										4	
★ UZHUR							22(1#)	7				22(1#)	4
VERKHNYAYA SALDA		7 14	2 6									20	
YEDROVO		6 12	2 6						9(1#)			27(1#)	2
YOSHKAR-OLA		6 12										12	
YURYA		8 16	3 9									25	
★ ZHANGIZ-TOBE							21	6			2	21	4
TOTALS	6 8	71 142	26 78	128(2#)	35	342(28#)	56	4 Type IIIC 22(1#) Type IIID	698(30#)	23 Type IIIC 41 Type IIID			

*DOES NOT INCLUDE 2 SSM POSITIONS AT SITE 13 nor 12 POSSIBLE SILOS OF UNIDENTIFIED TYPE.

★ COVERED THIS MISSION

(#) POSSIBLE. THE POSSIBLE SITES ARE NOT INCLUDED IN THE TOTAL COUNT.

TABLE 2. TYURATAM MISSILE TEST CENTER

Launcher Designation																		Totals						
	A1	A2	A3	B1	B2	C1	C2	C3	D1	D2	E1	E2	E3	F	G1	G2	G3	G4	G5	G6	U/C	Comp	Hard	
Soft	(1)	(1)	(1)	(1)	(1)	(1)	(1)	(1)	(1)	(1)	(1)	(1)	(1)	(1)	(1)	(1)	(1)	(1)	(1)	(1)		17		
U/C																								
Hard																								
Comp									(3)	(3)		(3)									9			
Launcher Designation	H1	H2	I1	I2	I3	I4	I5	I6	J1	J2	K1	K2	K3	L1	L2	L3	L4	L5	L6	L7				
U/C									(1M)	(1M)												2		
Comp	(1)																						2	
U/C								(1E)				(1E)												5
Hard																								
Comp			(1)								(1)				(1)	(1)	(1)	(1)	(1)	(1)				11
Launcher Designation	L8	L9	L10	M1	M2	M3	N1	N2	N3															
U/C																								
Comp																								
U/C						(1E)																		
Hard																								
Comp	(1)	(1)	(1)			(1)	(1)	(1)	(1)															6
Launcher Designation																								
Soft																								
Hard																								
<p style="text-align: right;">Total 2 19 8 26</p> <p style="text-align: right;">Covered on this mission by Interpretable Photography Grand Total . . . 55 Launchers</p>																								

Table 3. Soviet MRBM and IRBM Deployment

Geographic Area	Soft MRBM Launch Areas	Soft IRBM Launch Areas	Hard MRBM Launch Areas	Hard IRBM Launch Areas	Total Launch Areas	Total Launch Positions
Western	118	9	18	10	155	608
Caucasus	3		2	3	8	29
Central Asia	2	2	1	3	8	29
Far Eastern	9	1		1	11	43
Totals	132	12	21	17	182	709

Totals do not include 100 fixed field-type sites with total of 374 launch positions and one launch facility at Sovetskaya Gavan

Table 4. SAM and ABM Deployment

	Country															Totals **				
	USSR	Albania	Bulgaria	Czechoslovakia	Hungary	Poland	Rumania	Yugoslavia	China	Mongolia	North Korea	Indonesia	Egypt	Cuba	India			North Vietnam	Afghanistan	
SAM sites	SA-1	56																56	Confirmed	
																				Probable
																				Possible
		1																	1	Training
SA-2	1025*	2	19	24	54	16	32	18	5	18	1	5	5	32	25**	14	128	1	1424	Confirmed
				1	1					1									8	Probable
		1								1								1	3	Possible
		31			1					3				1	3	2	1		42	Training **
SA-3	109																		109	Confirmed
																			1	Possible
		13					1												13	Training **
SA-2 SAM Support Facilities	200	1	4	6	4	4	6	2	1										246	Confirmed
		2		2				1											5	Probable
		1																	1	Possible
SA-3 SAM Assembly Facilities	12																		12	Confirmed
		1																	1	Probable
																				Possible
± Long Range SAM	18																		18	Confirmed
		1																	1	Probable
																				Possible
±± ABM Complexes																			1	Training
		2																	2	Confirmed
		5																	5	Probable
																				Possible

*Does not include alternate sites, USSR
 **Total reflects individual sites

± Complexes are probably long range SAM associated
 ±± Complexes are probably ABM associated

25X1D

Approved For Release 2002/02/27 : CIA-RDP99T01396R000200090001-2

Approved For Release 2002/02/27 : CIA-RDP99T01396R000200090001-2

Missiles

25X1A



TOP SECRET



25X1A

For Release 2002/02/27 : CIA-RDP80-01000R000200090001-2 TCS-80937/66

MISSION 1035-1, 21-25 SEPT 1966

25X1A

MISSILES

TYURATAM MISSILE TEST CENTER

UR 4538N 06317E



THE EASTERN 90 PERCENT OF THE 50-NM RADIUS SEARCH AREA IS COVERED BY ONE PASS OF STEREO PHOTOGRAPHY WITH FAIR-TO-GOOD INTERPRETABILITY. NO NEW MISSILE FACILITIES ARE OBSERVED.

MISSILE ACTIVITY IS OBSERVED AT LAUNCH COMPLEX C, WHERE A PROBABLE MISSILE APPROXIMATELY 95 FT HIGH IS ERECTED ON EACH OF THE 3 LAUNCH PADS.

POSSIBLE MISSILE ACTIVITY IS SEEN AT LAUNCH SITES K2, L8, AND N1. AT EACH OF THESE SITES, A LONG VEHICLE/PIECE OF EQUIPMENT IS PARKED AT THE SILO AND A TALL OBJECT IS ERECTED OVER THE SILO. AT SITE L8, WHERE INTERPRETABILITY IS THE BEST OF THE 3 SITES, THE VEHICLE/PIECE OF EQUIPMENT MEASURES APPROXIMATELY 65 FT LONG AND THE TALL OBJECT ERECTED OVER THE SILO MEASURES APPROXIMATELY 65 FT HIGH.

AT LAUNCH AREA G5-G6, ANOTHER LIGHT-TONED PROBABLE CYLINDER, APPROXIMATELY 60 FT LONG, HAS BEEN ADDED TO THE LINE OF 23 CYLINDERS PRESENT ON



25X1D

25X1D



25X1A

25X1D

DROVYANAYA ICBM COMPLEX

UR 5131N 11300E



THE ENTIRE SEARCH AREA IS COVERED BY ONE PASS OF CLEAR PHOTOGRAPHY WITH POOR INTERPRETABILITY. SIX TYPE IIID LAUNCH SITES, IN AN UNDETERMINED STAGE OF CONSTRUCTION, ARE NEWLY IDENTIFIED.

LAUNCH SITE 49 IS LOCATED AT 51-31N 113-18E. IT WAS FIRST SEEN ON AND CAN BE NEGATED ON


LAUNCH SITE 50 IS LOCATED AT 51-13N 113-12E. IT WAS FIRST SEEN ON AND CAN BE NEGATED ON

LAUNCH SITE 51 IS LOCATED AT 51-32N 113-10E. IT IS FIRST SEEN ON THIS MISSION AND CAN BE NEGATED ON



25X1A

25X1D



25X1A



TOP SECRET



25X1A

Approved For Release 2002/02/27

R000200090001-2

TCS-80937/66

MISSION 1035-1, 21-25 SEPT 1966

LAUNCH SITE 52 IS LOCATED AT 51-29N 113-13E. IT IS FIRST SEEN ON THIS MISSION AND CAN BE NEGATED ON

25X1D



LAUNCH SITE 53 IS LOCATED AT 51-25N 113-19E. IT WAS FIRST SEEN ON AND CAN BE NEGATED ON

25X1D

25X1D



LAUNCH SITE 54 IS LOCATED AT 51-23N 113-21E. IT WAS FIRST SEEN ON AND CAN BE NEGATED ON

25X1D

25X1D



LAUNCH SITE 50 COMPLETES THE J GROUP AND SITES 49, 51, 52, 53, AND 54 INDICATE THE START OF A NEW GROUP, GROUP K. SITE 53 IS A CANDIDATE FOR THE CONTROL SITE OF THE K GROUP.

PROBABLE LAUNCH SITES 36, 37, 42, AND 48 AND POSSIBLE SITE 43 CAN NOW BE CONFIRMED.

PHOTOGRAPHIC REFERENCES FOR SIGNIFICANT ITEMS ON PASS

25X1D



25X1A

GLADKAYA ICBM COMPLEX

UR 5606N 09214E



TWO PASSES OF PHOTOGRAPHY COVER THE ENTIRE SEARCH AREA. THE WESTERN HALF OF THE COMPLEX INCLUDING 17 OF THE LAUNCH SITES, THE COMPLEX SUPPORT FACILITY, AND THE TRANSFER POINT ARE COVERED ON HOWEVER, ALL OF THE FACILITIES ARE IDENTIFIED ONLY. COVERS THE H GROUP, SITES 2 AND 3, AND 2 NEW LAUNCH GROUPS. POSSIBLE SITES 31 AND 32 IN THE H GROUP ARE NO LONGER CONSIDERED VALID SITES AND ARE DELETED FROM NPIC LISTING.

25X1D

25X1D


FOURTEEN TYPE IIID LAUNCH SITES ARE NEWLY IDENTIFIED. SITE 56 IS IN THE H GROUP, SITES 35, 42-45, 47, AND 48 ARE IN THE I GROUP, AND SITES 46 AND 49-53 ARE IN THE J GROUP. SITES 7, 23, 27, 35, AND 49 ARE CONFIRMED AS CONTROL SITES. ALL OF THE NEW SITES ARE FIRST SEEN ON

25X1A

TOP SECRET



25X1A



TOP SECRET

Approved For Release 2002/02/27 :



R000200090001-2

TCS-80937/66

25X1A

MISSION 1035-1, 21-25 SEPT 1966


25X1D

THIS MISSION AND CAN BE NEGATED ON



25X1D

SITE NUMBER, GEOGRAPHIC COORDINATES, STAGE OF CONSTRUCTION, AND PHOTOGRAPHIC REFERENCES ARE AS



25X1D

25X1A

NOVOSIBIRSK ICBM COMPLEX

UR 5515N 08259E



APPROXIMATELY THE WESTERN 60 PERCENT OF THE SEARCH AREA, INCLUDING THE ENTIRE COMPLEX, IS OBSERVED ON ONE PASS OF STEREO PHOTOGRAPHY. NO NEW MISSILE FACILITIES OBSERVED IN THE CLOUD-FREE PORTIONS OF THE SEARCH AREA COVERED.


25X1D




25X1A

Approved For Release 2002/02/27 :

TOP SECRET



25X1A



TOP SECRET



Approved For Release 2002/02/27 : CIA-RDP00200090001-2

25X1A

TCS-80937/66


MISSION 1035-1, 21-25 SEPT 1966

25X1A

OLDOVYANNAYA ICBM COMPLEX

UR 5049N 11550E

THE WESTERN HALF OF THE COMPLEX AND 50-NM SEARCH AREA IS COVERED BY ONE PASS OF STEREO PHOTOGRAPHY WITH POOR INTERPRETABILITY. OF THE 78 SITES IN THE COMPLEX, 32 SITES INCLUDING 29 TYPE IIID SITES ARE COVERED. TWENTY-FIVE OF THESE ARE IDENTIFIED ONLY. NO NEW MISSILE FACILITIES OBSERVED IN PORTIONS OF THE SEARCH AREA COVERED.



25X1D



ALEYSK ICBM COMPLEX

UR 5229N 08243E

ALL BUT THE EASTERN 10 PERCENT OF THE 50-NM SEARCH AREA IS COVERED BY ONE PASS OF CLEAR, STEREO PHOTOGRAPHY WITH POOR INTERPRETABILITY. SEVENTEEN LAUNCH SITES, THE TRANSFER POINT, AND COMPLEX SUPPORT FACILITY ARE OBSERVED. THE TOTAL OF 17 SITES INCLUDES 2 NEWLY IDENTIFIED TYPE IIIC SITES DESIGNATED 17 AND 18.

SITE 17 IS LOCATED AT 52-31N 083-06E AND SITE 18 IS AT 52-24N 083-05E. BOTH ARE IN AN EARLY STAGE OF CONSTRUCTION. THEY ARE FIRST SEEN ON THIS MISSION AND CAN BE NEGATED ON [REDACTED] NO OTHER NEW MISSILE FACILITIES ARE OBSERVED.

25X1D



25X1D

SARY-SHAGAN ANTIMISSILE TEST CENTER

UR 4602N 07334E

THE TEST CENTER IS COVERED AS FAR WEST AS INSTRUMENTATION SITE 9 ON GENERALLY CLEAR PHOTOGRAPHY. SCATTERED-TO-HEAVY CLOUD COVER, CLOUD SHADOW, AND HAZE LIMIT INTERPRETATION OF CERTAIN FACILITIES CLOSE TO OZERO BALKHASH. NO NEW MISSILE FACILITIES OBSERVED IN CLOUD-FREE PORTIONS OF THE SEARCH AREA.

25X1D



SHUANG-CHENG-TZU MISSILE TEST CENTER


CH 4107N 10020E

THE EASTERN 50 PERCENT OF THE SEARCH AREA IS COVERED BY CLEAR, STEREO PHOTOGRAPHY. PORTIONS OF THE CENTER INCLUDING SSM LAUNCH COMPLEXES A, B, AND C, THE SAM




25X1A

25X1A



TOP SECRET

For Release 2002/02/27



R000200090001-2

TCS-80937/66

25X1A

MISSION 1035-1, 21-25 SEPT 1966

LAUNCH COMPLEX, REVETTED STORAGE AREAS, POSSIBLE PROPELLANT HANDLING AND STORAGE AREA, AND THE SSM/SAM ASSEMBLY AREA ARE OBSERVED.

CONSTRUCTION CONTINUES AT LAUNCH COMPLEX B. THE GANTRY APPEARS COMPLETE. THE TOP OF THE GANTRY APPEARS ENCLOSED, INDICATING IT HAS REACHED ITS DESIGNED HEIGHT. AN OPEN TRENCH LEADS FROM THE AREA OF THE LAUNCH PAD TO THE PROBABLY COMPLETED CONTROL BUILDING. UNIDENTIFIED CONSTRUCTION ACTIVITY IS VISIBLE IN THE LAUNCH AREA AT COMPLEX C. CONSTRUCTION CONTINUES ON SUPPORT FACILITIES NORTH OF THE COMPLEX ACCESS ROAD NEAR THE LAUNCH AREA. CONSTRUCTION ON THE RAIL LINE NORTH OF COMPLEX C CONTINUES. THE ROADBED HAS PROGRESSED AN ADDITIONAL 9 NM TO THE NORTH SINCE LAST OBSERVED ON

25X1D

NO NEW MISSILE FACILITIES OBSERVED IN PORTIONS OF THE SEARCH AREA COVERED.

25X1D



25X1A

HA NOI SAM SEARCH

VN 2102N 10551E

APPROXIMATELY 60 PERCENT OF THE CENTRAL AND EASTERN PORTION OF THE 60-NM SEARCH AREA IS COVERED BY 98 PERCENT CLOUD-FREE PHOTOGRAPHY. NO NEW SAM INSTALLATIONS ARE OBSERVED.

25X1D



VINH SAM SEARCH

VN 1840N 10540E

APPROXIMATELY 15 PERCENT OF THE EASTERN PORTION OF THE 60-NM SEARCH AREA IS COVERED BY 50 PERCENT CLOUD-FREE PHOTOGRAPHY. NO NEW SAM INSTALLATIONS ARE OBSERVED IN CLOUD-FREE AREAS.

25X1D




HSIN-CHENG SUSPECT SAM SITE


CH 2533N 11436E

THE EASTERN 40 PERCENT OF THE 50-NM RADIUS SEARCH AREA IS COVERED BY 50 PERCENT CLOUD-FREE PHOTOGRAPHY. NO SAM ACTIVITY IS OBSERVED.


25X1A



25X1A



TOP SECRET



25X1A

Approved For Release 2002/02/27 : CIA-RDP80-00000001-2

00200090001-2

TCS-80937/66

MISSION 1035-1, 21-25 SEPT 1966

25X1D



25X1A

CAD BANG SAM SEARCH AREA

VN 2240N 10615E

APPROXIMATELY 80 PERCENT OF THE CENTRAL AND EASTERN PORTION OF THE 50-NM SEARCH AREA IS COVERED BY 98 PERCENT CLOUD-FREE PHOTOGRAPHY. NO NEW SAM INSTALLATIONS ARE OBSERVED.



25X1D



DONG HOI SAM SEARCH AREA

VN 1728N 10637E

APPROXIMATELY 20 PERCENT OF THE NORTHWESTERN PORTION OF THE 60-NM SEARCH AREA IS COVERED BY 60 PERCENT CLOUD-FREE PHOTOGRAPHY. NO NEW SAM INSTALLATIONS ARE IDENTIFIED IN CLOUD-FREE AREAS.

25X1D



CHIH-CHIN-HSIA SAM SEARCH AREA

CH 4010N 09726E

THE 50-NM SEARCH AREA IS COMPLETELY COVERED BY CLOUD-FREE PHOTOGRAPHY EXCEPT FOR THE EXTREME SE PORTION WHICH HAS SCATTERED CLOUD COVER. NO NEW OR PREVIOUSLY UNREPORTED SAM OR OTHER MISSILE-ASSOCIATED ACTIVITY OBSERVED.

25X1D



PAO-TOU SAM SEARCH AREA

CH 4039N 10958E

THE 50-NM SEARCH AREA IS COMPLETELY COVERED ON PHOTOGRAPHY WITH SCATTERED CLOUD COVER OVER APPROXIMATELY 5 PERCENT OF THE AREA. NO NEW SAM ACTIVITY IS OBSERVED.

25X1D




TAI-YUAN SAM SEARCH AREA

CH 3759N 11232E

THE WESTERN 40 PERCENT OF THE 50-NM SEARCH AREA IS COVERED ON 50 PERCENT CLOUD-FREE PHOTOGRAPHY. NO SAM ACTIVITY IS OBSERVED.

25X1A

TOP SECRET



25X1D

Approved For Release 2002/02/27 : CIA-RDP99T01396R000200090001-2

Approved For Release 2002/02/27 : CIA-RDP99T01396R000200090001-2


**Air
Facilities**

25X1A



TOP SECRET

Approved For Release 2002/02/27 :



000200090001-2

TCs-80937/66

25X1A

MISSION 1035-1, 21-25 SEPT 1966

25X1A

AIR FACILITIES

DOLON AIRFIELD

UR 5032N 07912E

OB -- 38 BEAR, 2 BEAR/BISON, 1 BISON, 3 MEDIUM STRAIGHT-WING, 2 LIGHT STRAIGHT-WING, AND 1 SMALL STRAIGHT-WING. TWENTY-TWO POSSIBLE KANGAROO ARE IN THE ASM AREA.

NO NEW CONSTRUCTION, CHANGES IN FACILITIES, OR PREVIOUSLY UNREPORTED FEATURES OBSERVED.

25X1D



UKRAINA AIRFIELD

UR 5110N 12826E

OB -- 38 PROBABLE BISON AND 2 CAT/CUB.

NO ASM FACILITIES OBSERVED.

NO NEW CONSTRUCTION, CHANGES IN FACILITIES, OR PREVIOUSLY UNREPORTED FEATURES OBSERVED.

25X1D



KHOROL AIRFIELD EAST

UR 4427N 13208E

OB -- 7 BEAR, 49 BADGER, AND 2 BEAGLE.

CONSTRUCTION CONTINUES ON THE LARGE PARKING APRON AND PARALLEL TAXIWAY. NO CHANGE IN ASM STORAGE FACILITIES. NO NUCLEAR STORAGE FACILITY OBSERVED.

25X1D



CHAN-CHIANG AIRFIELD


CH 2113N 11020E

OB -- 1 LIGHT STRAIGHT-WING.

NO NEW CONSTRUCTION, CHANGES IN FACILITIES, OR PREVIOUSLY UNREPORTED FEATURES OBSERVED.

NO ELECTRONICS OR COMMUNICATIONS FACILITIES OBSERVED.


25X1D




25X1A

Approved For Release 2002/02/27 :

TOP SECRET



25X1A



TOP SECRET



For Release 2002/02/27 : C

R000200090001-2

CS-80937/66

25X1A

MISSION 1035-1, 21-25 SEPT 1966

25X1A

HAI-KOU AIRFIELD

CH 2001N 11021E

IDENTIFICATION ONLY.



25X1D



HSING-NING AIRFIELD

CH 2409N 11545E

OB -- AT LEAST 6 SMALL PROBABLE SWEEP-WING.

THE CENTRAL 50 PERCENT OF THE FIELD IS OBSERVED.

NO NEW CONSTRUCTION, CHANGES IN FACILITIES, OR PREVIOUSLY UNREPORTED FEATURES OBSERVED.

25X1D



KUEI-YANG/LEI-CHUANG AIRFIELD

CH 2625N 10632E

OB -- 1 PROBABLE LIGHT STRAIGHT-WING.

THE AIRCRAFT DISPERSAL AREA WEST OF THE NNW END OF THE RUNWAY AND THE CONNECTING TAXIWAY ARE BEING PAVED. AN AIRCRAFT DISPERSAL OR STORAGE AREA IS UNDER CONSTRUCTION EAST OF THE NNW END OF THE RUNWAY.

25X1D



LI-CHIA-TSUN AIRFIELD

CH 2511N 11019E

OB -- 1 PROBABLE COLT ADJACENT TO THE CENTER OF THE RUNWAY.

CONSTRUCTION APPEARS COMPLETE ON RUNWAY AND CROSSOVER LINKS. THE TAXIWAYS AND PARKING APRONS ARE IN THE LATE STAGES OF CONSTRUCTION. SUPPORT FACILITIES ARE IN EARLY-TO-MID-STAGES OF CONSTRUCTION.

25X1D




LIEN-CHENG AIRFIELD


CH 2540N 11645E

OB -- 10 SMALL POSSIBLE SWEEP-WING AND 4 SMALL STRAIGHT-WING.

25X1A



25X1A



TOP SECRET



25X1A

Approved For Release 2002/02/27 : CIA-RDP80-01066R000200090001-2

TCS-80937/66

MISSION 1035-1, 21-25 SEPT 1966

NO NEW CONSTRUCTION, CHANGES IN FACILITIES, OR PREVIOUSLY UNREPORTED FEATURES OBSERVED.

25X1D



25X1A

LIU-HO AIRFIELD

CH 4216N 12542E

OB -- 4 POSSIBLE AIRCRAFT.

THE PREVIOUSLY REPORTED ROAD TO THE TUNNELING OPERATION IS NOW A 6,600 X 145 FT NNW/SSE SERVICEABLE CONCRETE RUNWAY WITH AN ALERT APRON ON THE SSE END.

25X1D



HAIPHONG/CAT BI AIRFIELD

VN 2049N 10643E

OB -- NONE DISCERNIBLE.

NO NEW CONSTRUCTION, CHANGES IN FACILITIES, OR PREVIOUSLY UNREPORTED FEATURES OBSERVED.

25X1D



HAIPHONG/KIEN AN AIRFIELD

VN 2048N 10636E

OB -- 4 HOOK AND 5 SMALL STRAIGHT-WING.

NO NEW CONSTRUCTION, CHANGES IN FACILITIES, OR PREVIOUSLY UNREPORTED FEATURES OBSERVED.

25X1D



HANOI/BAC MAI AIRFIELD

VN 2059N 10550E

OB -- NONE DISCERNIBLE.

NO NEW CONSTRUCTION, CHANGES IN FACILITIES, OR PREVIOUSLY UNREPORTED FEATURES OBSERVED.

25X1D



25X1A



25X1A



TOP SECRET

Approved For Release 2002/02/27



6R000200090001-2

TCS-80937/66

25X1A

MISSION 1035-1, 21-25 SEPT 1966

25X1A

HANOI/GIA LAM AIRFIELD

VN 2102N 10553E

OB -- 9 CRATE, 2 CAB, AND 1 POSSIBLE HOOK.

NO NEW CONSTRUCTION, CHANGES IN FACILITIES, OR PREVIOUSLY UNREPORTED FEATURES OBSERVED.

25X1D




PHUC YEN AIRFIELD

VN 2113N 10548E

OB -- 5 LIGHT STRAIGHT-WING AND 8 POSSIBLE FIGHTERS.

CONSTRUCTION CONTINUES ON THE AIRCRAFT DISPERSAL AREAS.

25X1D



LANG SON AIRFIELD

VN 2150N 10646E

OB -- 1 CRATE AND 7 SMALL STRAIGHT-WING.

NO NEW CONSTRUCTION, CHANGES IN FACILITIES, OR PREVIOUSLY UNREPORTED FEATURES OBSERVED.

25X1D



NAN-NING AIRFIELD SOUTH

CH 2236N 10810E

OB -- 3 LIGHT STRAIGHT-WING.

NO NEW CONSTRUCTION, CHANGES IN FACILITIES, OR PREVIOUSLY UNREPORTED FEATURES OBSERVED.

25X1D



SHAN-TOU AIRFIELD NORTHEAST

CH 2325N 11645E

OB -- NONE OBSERVED.

NO NEW CONSTRUCTION, CHANGES IN FACILITIES, OR PREVIOUSLY UNREPORTED FEATURES OBSERVED.

25X1D



25X1A

Approved For Release 2002/02/27

TOP SECRET



25X1A



TOP SECRET



25X1A

Approved For Release 2002/02/27 :

000200090001-2

TCS-80937/66

MISSION 1035-1, 21-25 SEPT 1966

25X1A

KEP AIRFIELD

VN 2124N 10616E

OB -- NONE OBSERVED.

CONSTRUCTION CONTINUES ON THE SUPPORT FACILITIES.

25X1D



NING-MING AIRFIELD

CH 2207N 10707E

OB -- AT LEAST 10 PROBABLE FIGHTERS.

CONSTRUCTION STATUS IS UNDETERMINED.

NO NEW CONSTRUCTION, CHANGES IN FACILITIES, OR PREVIOUSLY UNREPORTED FEATURES OBSERVED.

NO ELECTRONICS OR COMMUNICATIONS FACILITIES OBSERVED.

25X1D



TIEN-YANG AIRFIELD

CH 2344N 10658E

OB -- NONE OBSERVED.

NO NEW CONSTRUCTION, CHANGES IN FACILITIES, OR PREVIOUSLY UNREPORTED FEATURES OBSERVED.

25X1D



HSU-PU AIRFIELD

CH 2756N 11040E

OB -- NONE OBSERVED.

CONSTRUCTION CONTINUES ON THE RUNWAY, PARALLEL TAXIWAY, 2 CROSSOVER LINKS, AND 3 PARKING APRONS. ALL APPEAR IN THE MID-STAGE OF CONSTRUCTION.

25X1D



ERH-TANG AIRFIELD

CH 2513N 11017E

NO COMOR


4 NM SOUTH OF KUEI-LIN AND 1.5 NM NW OF LI-CHIA-TSUN AIRFIELD.

THE 6,670 X 185 FT NNE/SSW RUNWAY, FORMERLY REPORTED AS


25X1A

Approved For Release 2002/02/27 : C

TOP SECRET



25X1A



TOP SECRET



25X1A

Approved For Release 2002/02/27 :

000200090001-2

TCS-80937/66

MISSION 1035-1, 21-25 SEPT 1966

UNSERVICEABLE DUE TO DEMOLITION HOLES IN THE RUNWAY SURFACE, APPEARS TO HAVE BEEN REPAIRED. THE RUNWAY NOW APPEARS TO BE SERVICEABLE.

25X1D



LING-LING AIRFIELD

CH 2620N 11136E NO COMOR

8 NM NORTH OF LING-LING. THE PREVIOUSLY REPORTED ABANDONED AND UNSERVICEABLE AIRFIELD IS UNDER RECONSTRUCTION.

THE FORMER N/S RUNWAY IS BEING EXTENDED TO APPROXIMATELY 9,560 X 340 FT. THE RUNWAY IS UNSERVICEABLE. SURFACE IS UNDETERMINED.

OTHER FACILITIES CONSIST OF A PARALLEL TAXIWAY UNDER CONSTRUCTION AND APPROXIMATELY 100 CONSTRUCTION SUPPORT BUILDINGS. CONSTRUCTION MATERIAL IS OBSERVED THROUGHOUT THE AREA.


25X1D



25X1A

Approved For Release 2002/02/27 :

TOP SECRET



**Naval
Activity/
Ports**

25X1A



TOP SECRET

For Release 2002/02/27



000200090001-2

TCS-80937/66

25X1A

MISSION 1035-1, 21-25 SEPT 1966

25X1A

NAVAL ACTIVITY/PORTS

CHAN-CHIANG NAVAL BASE

CH 2112N 11025E

OB -- 1 LST-1-CLASS LST AND 3 POSSIBLE PT ON QUAY.

NO NEW CONSTRUCTION, CHANGES IN FACILITIES, OR PREVIOUSLY UNREPORTED FEATURES OBSERVED.

25X1D



HAI-KOU PORT AND NAVAL BASE

CH 2001N 11016E

IDENTIFICATION ONLY.

25X1D



SHAN-TOU NAVAL BASE

CH 2321N 11640E

OB -- AT LEAST 2 SURFACE COMBATANTS.

NO EVIDENCE OF STOCKPILING OR BUILDUP OBSERVED.

NO NEW CONSTRUCTION, CHANGES IN FACILITIES, OR PREVIOUSLY UNREPORTED FEATURES OBSERVED.

25X1D



SAN-CHIA-TSUN NAVAL FAC SHANG-CHUAN SHAN

CH 2136N 11245E

AT THE FACILITY AT THE NORTH END OF THE ISLAND, A SECOND POSSIBLE CAUSEWAY NOW CONNECTS THE BERTHING AREA TO THE MAIN ISLAND. NO CHANGES, CONSTRUCTION, OR UNREPORTED FEATURES OBSERVED IN THE FACILITY AT THE SOUTH END OF THE ISLAND.

OB -- SEVERAL UNIDENTIFIED VESSELS.

25X1D




SHAN-TOU MOTOR TORPEDO BOAT BASE

CH 2312N 11637E


OB -- 8 POSSIBLE SMALL COMBATANTS ON STORAGE/REPAIR WAYS.

25X1A

TOP SECRET



25X1A



TOP SECRET



25X1A

For Release 2002/02/27 : C


R000200090001-2

TCS-80937/66

MISSION 1035-1, 21-25 SEPT 1966

NO NEW CONSTRUCTION, CHANGES IN FACILITIES, OR
PREVIOUSLY UNREPORTED FEATURES OBSERVED.

25X1D



25X1A

**Electronics/
Communications**

25X1A



TOP SECRET

For Release 2002/02/27 : C



200090001-2

TCS-80937/66

25X1A

MISSION 1035-1, 21-25 SEPT 1966

ELECTRONICS/COMMUNICATIONS

25X1A

YEVPA TORIYA SPACE TRACKING FACILITY NORTH UR 4513N 03310E



THE CENTER POSITION OF THE 3 PREVIOUSLY REPORTED TRACKING DISH AREAS IS NOW OCCUPIED WITH A TRACKING DISH UNDER CONSTRUCTION, THE SAME SIZE AS THE NORTHERN DISH (85 FT IN DIAMETER) IDENTIFIED ON

THE NEW DISH UNDER CONSTRUCTION IS LYING ON THE GROUND ADJACENT TO ITS PEDESTAL. THE SOUTHERN POSITION IS UNCHANGED SINCE PREVIOUS COVERAGE.


25X1D

25X1D

25X1D




TOP SECRET



25X1A

**Military
Activity**

25X1A



TOP SECRET



Approved For Release 2002/02/27 :

R000200090001-2

TCS-80937/66

25X1A

MISSION 1035-1, 21-25 SEPT 1966

25X1A

MILITARY ACTIVITY

KUEI-LIN HQ 141 INFANTRY DIVISION

CH 2511N 11020E




THE MOTOR PARK WHERE ARMORED VEHICLES WERE PREVIOUSLY IDENTIFIED CONTAINS ONLY APPROXIMATELY 10 VEHICLES/PIECES OF EQUIPMENT.

25X1D



25X1A

TOP SECRET



Complexes

25X1A



TOP SECRET



25X1A

Approved For Release 2002/02/27 : C

00200090001-2

TC-80937/66

MISSION 1035-1, 21-25 SEPT 1966

25X1A

COMPLEXES

PING-HSIANG COMPLEX

CH 2207N 10646E

A MEDIUM AMOUNT OF RAIL ACTIVITY IS OBSERVED.

NO NEW CONSTRUCTION, CHANGES IN FACILITIES, OR PREVIOUSLY UNREPORTED FEATURES OBSERVED.

25X1D



DONG DANG RAILROAD YARD

VN 2156N 10641E

NO VEHICLES OR PIECES OF EQUIPMENT ARE DISCERNIBLE.

NO SIGNIFICANT CHANGE OBSERVED.

25X1D



BAC GIANG COMPLEX

VN 2117N 10612E

NO SIGNIFICANT UNREPORTED CONSTRUCTION OR BUILDUP OBSERVED. NO INDUSTRIAL ACTIVITY IS DISCERNIBLE.

25X1D



CAO BANG MILITARY COMPLEX

VN 2240N 10615E

NO SIGNIFICANT EXPANSION OR NEW CONSTRUCTION OBSERVED IN FACILITIES IN THE VICINITY OF CAO BANG. TWO BRIDGES, HOWEVER, APPEAR TO BE UNDER CONSTRUCTION NORTH OF THE CITY.

25X1D




LANG SON COMPLEX

VN 2151N 10645E


NO UNUSUAL BUILDUP DISCERNIBLE. A NEW BRIDGE APPEARS TO BE UNDER CONSTRUCTION UPSTREAM FROM THE COMPLEX.

25X1D




25X1A

25X1A



TOP SECRET



25X1A


Approved For Release 2002/02/27 : CIA-RDP80-01060R000200090001-2 CS-80937/66

MISSION 1035-1, 21-25 SEPT 1966

25X1A

MONG CAI COMPLEX

VN 2132N 10759E



EQUIPMENT IS NOT DISCERNIBLE.

NO SIGNIFICANT CHANGE OBSERVED.

25X1D



CHAN-CHIANG COMPLEX

CH 2112N 11023E

NO SIGNIFICANT CHANGES OR NEW CONSTRUCTION OBSERVED.
RAIL ACTIVITY APPEARS LIGHT.

25X1D



TIEN YEN COMPLEX


VN 2119N 10724E

NO SIGNIFICANT NEW CONSTRUCTION, MILITARY ACTIVITY, OR
UNUSUAL ACTIVITY OBSERVED.

25X1D



TOP SECRET



25X1A

25X1A

Index

TOP SECRET

For Release 2002/02/27 : CIA-RDP80-01000R000200090001-2

TC S-80937/66

MISSION 1035-1, 21-25 SEPT 1966

INDEX OF TARGETS

25X1A

COMOR	INSTALLATION NAME	CTY	COORDINATES	OAK
	TYURATAM MISSILE TEST CENTER	UR	4538N 06317E	2
	SVOBODNYI ICBM COMPLEX	UR	5146N 12806E	1
	DROVYANAYA ICBM COMPLEX	UR	5131N 11300E	2
	OMSK ICBM COMPLEX	UR	5504N 07331E	1
	YEDROVO ICBM COMPLEX	UR	5751N 03340E	1
	GLADKAYA ICBM COMPLEX	UR	5606N 09214E	2
	UZHUR ICBM COMPLEX	UR	5517N 08949E	1
	NOVOSIBIRSK ICBM COMPLEX	UR	5515N 08259E	2
	OLOVYANNAYA ICBM COMPLEX	UR	5049N 11550E	2
	ZHANGIZ-TOBE ICBM COMPLEX	UR	4912N 08109E	1
	ALEYSK ICBM COMPLEX	UR	5229N 08243E	2
	SARY-SHAGAN ANTIMISSILE TEST CENTER	UR	4602N 07334E	2
	SHUANG-CHENG-TZU MISSILE TEST CENTER	CH	4107N 10020E	2
	HA NOI SAM SEARCH	VN	2102N 10551E	2
	VINH SAM SEARCH	VN	1840N 10540E	2
	HSIN-CHENG SUSPECT SAM SITE	CH	2533N 11436E	2
	CAO BANG SAM SEARCH AREA	VN	2240N 10615E	2
	DONG HOI SAM SEARCH AREA	VN	1728N 10637E	2
	NAN-YANG SUSPECT MISSILE ACTIVITY	CH	3248N 11214E	1
	CHIH-CHIN-HSIA SAM SEARCH AREA	CH	4010N 09726E	2
	PAO-TOU SAM SEARCH AREA	CH	4039N 10958E	2
	TAI-YUAN SAM SEARCH AREA	CH	3759N 11232E	2
	LENINGRAD PROB LR SAM LCH CPLX SEARCH	UR	5955N 03020E	1
	LENINGRAD NE PROB LONG RANGE SAM LCH CPLX	UR	6006N 03044E	1
	LENINGRAD NW PROB LONG RANGE SAM LCH CPLX	UR	6027N 02944E	1
	TALLINN PROB LONG RANGE SAM LCH CPLX	UR	5924N 02419E	1
	NOVODGEORGIYEVKA FIXED FIELD MRBM SITE	UR	4409N 13125E	1
	DOLON AIRFIELD	UR	5032N 07912E	2
	UKRAINA AIRFIELD	UR	5110N 12826E	2
	SPASSK-DALNIY AIRFIELD EAST	UR	4437N 13253E	1
	BELAYA AIRFIELD	UR	5254N 10335E	1
	KALININGRAD/PROVEREN AIRFIELD	UR	5446N 02025E	1
	USSURIYSK/VOZDVIZHENKA AIRFIELD	UR	4355N 13156E	1
	TARTU AIRFIELD	UR	5824N 02646E	1
	KHOROL AIRFIELD EAST	UR	4427N 13208E	2
	SAKI AIRFIELD	UR	4506N 03336E	1
	TASHKENT AIRFRAME PLANT CHKALOV 84B	UR	4118N 06918E	1
	CHAN-CHIANG AIRFIELD	CH	2113N 11020E	2
	HAI-KOU AIRFIELD	CH	2001N 11021E	2
	HSING-NING AIRFIELD	CH	2409N 11545E	2
	KUEI-YANG/LEI-CHUANG AIRFIELD	CH	2625N 10632E	2
	LI-CHIA-TSUN AIRFIELD	CH	2511N 11019E	2
	LIEN-CHENG AIRFIELD	CH	2540N 11645E	2
	LIU-HO AIRFIELD	CH	4216N 12542E	2
	SHEN-YANG AIRFIELD NORTH	CH	4152N 12326E	25X1A

TOP SECRET

25X1A

TOP SECRET

25X1A

Approved For Release 2002/02/27 :

R000200090001-2

TCS-80937/66

MISSION 1035-1, 21-25 SEPT 1966

25X1A

HAIPHONG/CAT BI AIRFIELD	VN 2049N	10643E	2
HAIPHONG/KIEN AN AIRFIELD	VN 2048N	10636E	2
HANOI/BAC MAI AIRFIELD	VN 2059N	10550E	2
HANOI/GIA LAM AIRFIELD	VN 2102N	10553E	2
PHUC YEN AIRFIELD	VN 2113N	10548E	2
LANG SON AIRFIELD	VN 2150N	10646E	2
NAN-NING AIRFIELD SOUTH	CH 2236N	10810E	2
SHAN-TOU AIRFIELD NORTHEAST	CH 2325N	11645E	2
KEP AIRFIELD	VN 2124N	10616E	2
IRKUTSK AIRFIELD SOUTHEAST	UR 5216N	10422E	1
NING-MING AIRFIELD	CH 2207N	10707E	2
TIEN-YANG AIRFIELD	CH 2344N	10658E	2
LAN-CHO-WAN-TZU AIRFIELD	CH 4357N	08705E	1
CHIU-HO-SHIH AIRFIELD	CH 4210N	08712E	1
HSU-PU AIRFIELD	CH 2756N	11040E	2
ERH-TANG AIRFIELD	CH 2513N	11017E	2
LING-LING AIRFIELD	CH 2620N	11136E	2

25X2

CHAN-CHIANG NAVAL BASE	CH 2112N	11025E	2
HAI-KOU PORT AND NAVAL BASE	CH 2001N	11016E	2
SHAN-TOU NAVAL BASE	CH 2321N	11640E	2
SAN-CHIA-TSUN NAVAL FAC SHANG-CHUAN SHAN	CH 2136N	11245E	2
SHAN-TOU MOTOR TORPEDO BOAT BASE	CH 2312N	11637E	2
HAI PHONG PORT FACILITIES	VN 2052N	10642E	1
PAI-LUNG PORT FACILITIES	CH 2131N	10813E	1
CAM PHA PORT FACILITIES	VN 2102N	10722E	1
HON GAI PORT FACILITIES	VN 2057N	10705E	1
YEVATORIYA SPACE TRACKING FACILITY NORTH	UR 4513N	03310E	2
ANGARSK HF LINEAR ARRAY FACILITY	UR 5226N	10341E	1
CHANG-CHI BARRACKS AND STORAGE DEPOT SOUTH	CH 2343N	11652E	1
CHAO-AN BARRACKS AND STORAGE AREA	CH 2342N	11636E	1
CHE-CHIANG MILITARY COMPLEX	CH 2645N	11236E	1
KAN-CHOU ARMY BARRACKS SOUTHWEST	CH 2552N	11455E	1
KENG-WEI ARMY BARRACKS NORTH	CH 2335N	11609E	1
KUEI-LIN HQ 141 INFANTRY DIVISION	CH 2511N	11020E	2
KUEI-YANG ARMY BARRACKS SOUTH	CH 2633N	10643E	1
KUEI-YANG STORAGE DEPOT	CH 2628N	10644E	1
LUNG-YEN MILITARY STORAGE DEPOT	CH 2506N	11701E	1
PING-HSIANG AMMUNITION DEPOT	CH 2208N	10645E	1
PING-HSIANG ARMY DEPOT	CH 2205N	10645E	1
HUNG-YANG ARMY BARRACKS SOUTHWEST	CH 2325N	11610E	1
SHAN-TOU ARMY BARRACKS LIEN-TANG	CH 2327N	11635E	1
HAI-FENG AAA TRAINING AREA	CH 2305N	11525E	1
LANG SON ARMY BARRACKS	VN 2150N	10645E	1
LOC BINH ARMY SUPPLY DEPOT	VN 2145N	10656E	1
THAI NGUYEN ARMY SUPPLY DEPOT NORTH	VN 2138N	10551E	1
BAC CAN ARMY BKS AND SUPPLY DEPOT	VN 2208N	10550E	1

Approved For Release 2002/02/27 :

TOP SECRET

25X1A

25X1A



TOP SECRET



25X1A

Approved For Release 2002/02/27 :

SR000200090001-2

TCS-80937/66

MISSION 1035-1, 21-25 SEPT 1966

25X1A



BAC GIANG ARMY BARRACKS NE DINH XUYEN	VN 2119N 10615E 1
TIEN-YANG POSSIBLE MILITARY INSTALLATION	CH 2344N 10653E 1
HA NOI/PING-HSIANG RR SEGMENT 2	VN 2132N 10627E 1
HA NOI/PING-HSIANG RR SEGMENT 1	VN 2145N 10644E 1
HA NOI/PING-HSIANG RR SEGMENT 3	VN 2110N 10604E 1
HA NOI/LAO CAI RR SEGMENT 5	VN 2110N 10548E 1
KEP/THAI NGUYEN RAILROAD U/C	VN 2130N 10607E 1
PING-HSIANG/HA NOI RR SEGMENT 4	CH 2202N 10643E 1
PING-HSIANG COMPLEX	CH 2207N 10646E 2
DONG DANG RAILROAD YARD	VN 2156N 10641E 2
BAC GIANG COMPLEX	VN 2117N 10612E 2
CAO BANG MILITARY COMPLEX	VN 2240N 10615E 2
LANG SON COMPLEX	VN 2151N 10645E 2
MONG CAI COMPLEX	VN 2132N 10759E 2
SHAN-TOU COMPLEX	CH 2322N 11640E 1
CHAN-CHIANG COMPLEX	CH 2112N 11023E 2
TIEN YEN COMPLEX	VN 2119N 10724E 2

25X1A



TOP SECRET

Approved For Release 2002/02/27 : CIA-RDP99T01396R000200090001-2

Approved For Release 2002/02/27 : CIA-RDP99T01396R000200090001-2

TOP SECRET