

Tasker JT4-073-90 (23 Jul 90)

Target: S/V [REDACTED] 42 feet long (NFI).

EEI:

1. Where is the vessel?
2. Is it carrying drugs?
3. What is its destination?
4. Provide any associated names/callsigns/etc.

Feedback on JT4-073 (23 Jul 90)

OOG: 231000L

SG1A

The vessel known as [REDACTED] is currently located at 21 N - 84 W, just below the far western border of Cuba at the Yucatan Channel. It is carrying some cocaine and will travel into the Gulf of Mexico. The final destination of the vessel is 30 N - 88 W, near Mobile, Alabama. Call signs include: HTG, H8ES, HG3, and 113G.

SG1A

00B: 231013L Jul 90

The [REDACTED] is presently located in a harbour which contains other vessels and port facilities, at approximate location 2515N/7830W. There are drugs aboard, made to look like a personal "stash", but in extremely pure form. They are presently waiting for an unknown (to them) buyer to contact them. The on-board operation is performed on a 2-man basis, with one person ready at all times to "flush" the drugs, in case of a bad deal, or interdiction. The individual-dose-sized packets are wrapped in water-soluble "paper" which will allow the rapid destruction of the evidence, in case the drugs must be "flushed".

SG1A

OOD: 231130L July 90

The vessel [REDACTED] is currently located at 10 55'N 75 40'W. It is not carrying drugs at this time, but it has carried drugs in the past. Its destination is a port along the northern coast of Colombia, near 11 20'N 73 45'W. Possible associated names and/or call signs are [REDACTED]

SG1A

Tasker JT4-073-90 (23 Jul 90) SG1A

Target: S/V [REDACTED] 42 feet long (NFI).

EEL:

1. Where is the vessel?
2. Is it carrying drugs?
3. What is its destination?
4. Provide any associated names/callsigns/etc.

9074

Feedback on JT4-073 (23 Jul 90)

OOG: 231000L

SG1A

The vessel known as [REDACTED] is currently located at 21 N - 84 W, just below the far western border of Cuba at the Yucatan Channel. It is carrying some cocaine and will travel into the Gulf of Mexico. The final destination of the vessel is 30 N - 88 W, near Mobile, Alabama. Call signs include: HTG, H8ES, HG3, and 113G.

SG1A

00B: 231013L Jul 90

The [REDACTED] is presently located in a harbour which contains other vessels and port facilities, at approximate location 2515N/7830W. There are drugs aboard, made to look like a personal "stash", but in extremely pure form. They are presently waiting for an unknown (to them) buyer to contact them. The on-board operation is performed on a 2-man basis, with one person ready at all times to "flush" the drugs, in case of a bad deal, or interdiction. The individual-dose-sized packets are wrapped in water-soluble "paper" which will allow the rapid destruction of the evidence, in case the drugs must be "flushed".

SG1A

OOD: 231130L July 90

The vessel [REDACTED] is currently located at 10 55'N 75 40'W. It is not carrying drugs at this time, but is has carried drugs in the past. Its destination is a port along the northern coast of Colombia, near 11 20'N 73 45'W. Possible associated names and/or call signs are [REDACTED]

SG1A



P: JT4-90-0073

S: 1

D: 23 JUL 90

RD: 23 JUL 90

START: 0941

END: 1013

M: SOLO

O: ~~003~~

1. MISSION: See attached mission tasker.
2. TASKING: Attached mission tasker.
3. COMMENTS:

4. EVALUATION:

5. SEARCH EVALUATION:

Tasker JT4-073-90 (23 Jul 90)

ØØB

Target: S/V [REDACTED] 42 feet long (NFI).

SG1A

EEI:

1. Where is the vessel?
2. Is it carrying drugs?
3. What is its destination?
4. Provide any associated names/callsigns/etc.

RESULTS FILED AS A: 073B

~~00B~~
23 JUL 90
0941 HRS
107 WEST
SOLO

P.I. SINUS
A.V. NONS

LOCATION: 2526N / 7845W

900723
000078

- A: ACROSS
- SWEET
- B: WATER
- A: BACK + FRONT
- ENERGY
- B: MOTION
- A: ANKLE
- ORAL
- MATERIAL
- B: STRUCTURE

B2: METALLIC
 BLACK
 PINK
 LUSUNS (SY)
 SURROUNDED (SY)
 CARM

S7: "MONTINIDU"

2

SZ: WD HITS
BUSINESS LINES (S4)

S4:

SZ D M W T 1 A B
only
LOW
HIGHER

APR 2011
FISHERY LOSS

INPUT

900723
900078

(ADDRESS)

2510 W / 7810 W

3

846 IS IT CANNY/HE DRUGS?

52 D M O T I ALL TH, A.U. ~~HEAT BACK~~ PONSORAL ONLY.

(PROV)

SWEET TASTE
SWEET SMALL
PINK
~~LIQUID~~

LIQUID

~~STASH~~

1/2 VOLUME OF LARGES PONSORAL STASH
UPON "DOD" IN MOTOR CONTAINER.

IMPRESSION IT IS HEAVY ENOUGH TO
BE COMMERCIAL, IF NECESSARY, &
VERY PURE.

SM 1/2 PROBABLY WASTED FOR UNKNOWN
BUYER TO CONTACT THEM

PATIENT
UNCONCERNED
WARY

2 - PONSORAL SPONSORED

(4)

84 1/2 One person is ready to flush
drugs while other makes pot.

PAKUM PAKETS - BIODEGRADABLE
WATER SOLUBLE.

SESSION END

1013



P: JT4-90-0013

S: 1

D: 23 July 90

RD: 23 July 90

START: 1130

END: 1305

M: SOLO

O: 001

1. MISSION: See attached mission tasker.

2. TASKING: Attached mission tasker.

3. COMMENTS:

4. EVALUATION:

5. SEARCH EVALUATION:

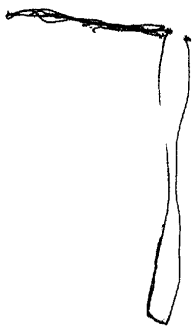
000
Key West
23 July 90
1130
SSO

PI: none
AV: none

900723
900073

miss Bk


900723
900073



- A. flat across
soft
- B. Water
- A. Angle
hard
- B. Structure

900723

900073



A. Wavy Across
~~soft~~

B. water

A. Angle
hard

B. Structure

A. flat across
hard

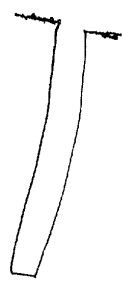
B. Land

AOL BK

Ship in Dock

900723

900073



A. wavy across
~~soft~~

B. water

A. Angle
hard

B. structure

A. flat across
hard

B. Land

S2

Black
blue

green

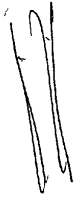

AOC BK

Caribbean

S2 D AI EI T I AOC A/S 4

Blue

horizontal



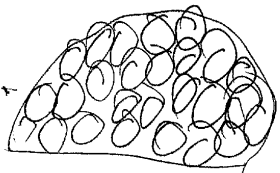
Salt water smell

Cool

(Vessel)

Fine smell

Salt water smell




A/S
A/S

3

S2 D AI EITZ AOC A/S
(Vessel)

Black
Blue
Grey?



Wooden



Red

AOC BK
Marijuana

Cool

SG1A



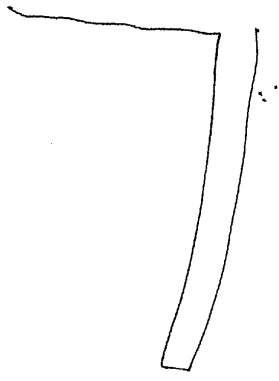

(Bags)

6

S2 D AI ETI AOL A/S
(Vessel)

BROWN

SG1A



Sp

S2 D AI ETI AOL A/S
(Vessel)



Angles

(Where)

10° 55' N 75° 40' W

Stc
S2

AI ETI AOC A/S
SG1A

[Redacted]
(DRUGS)

No
(Destination)

port

(Associated
Names)

SG1A


[Redacted]

(Destination)

Port near ~~Santa Marta~~ Colombia

11° 20' 73° 45'

SG1A

The vessel  is currently
 at 10°55' N 75°40' W. It
 is not carrying drugs at
 this time. Its destination is ^{It has} ^{carried} ^{marijuana}
 a port along the northern ^{in the} ^{past}
 coast of Colombia, near
 11°20' 73°45'

Possible associated names
 and or callsigns are

SG1A

SG1A



and



Session end
 1305

John
- Ray West

Tasker JT4-073-90 (23 Jul 90) SG1A

Target: S/V [REDACTED] 42 feet long (NFI).

EEL:

1. Where is the vessel?
2. Is it carrying drugs?
3. What is its destination?
4. Provide any associated names/callsigns/etc.


900723
900073

00F
JTF-4
23 Jul 90
P: 073
00F
1253

AV - line

900723

900072



A - across
 angle down,
 angle forward,
 angle down,
 angle forward,
 angle down,
 angle back,
 wavy etc

Com
 - hand
 semi hand
 - mammals

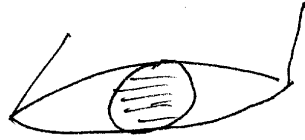
- Manned
B- structural
AOC BK
Sails
AI BK
Interesting...

52
white
yellow
stuffed
green
wet
puffy (54)
cream
fresh smell
sharp metallic
starts

AOC BK
roots in
null

Green
scaly (54)
rooted (54)
messy


3a 0 AI EI T I ~~or~~ MS



Beak

1330
back
1347


ALL SKETCH



SE D ME ET I MC A/S

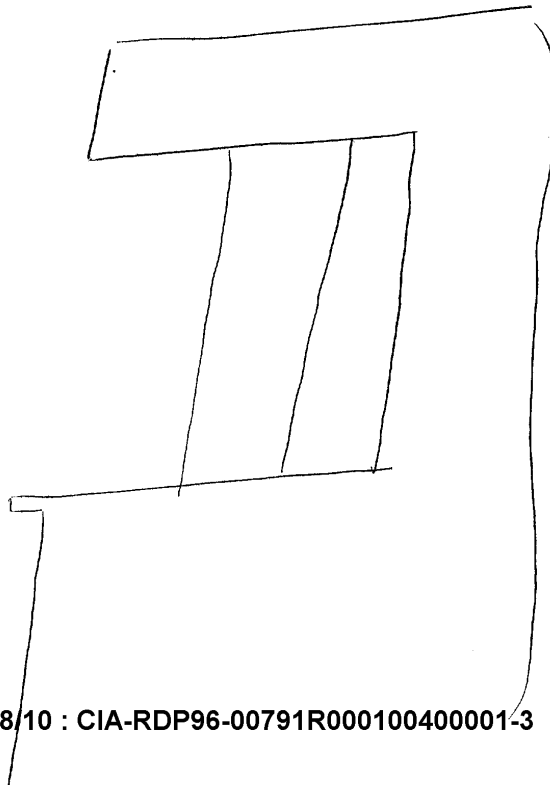
[Intents]

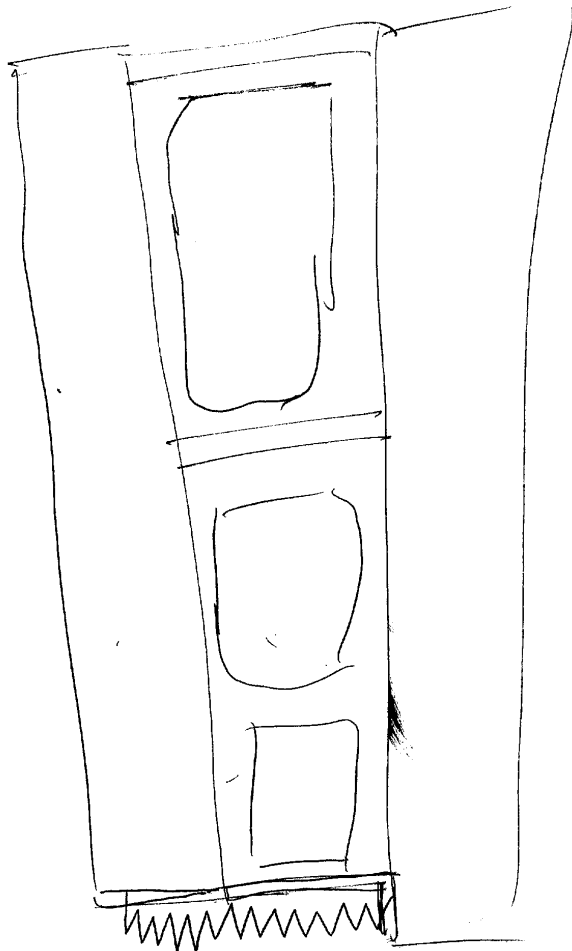
Part de Paris
yes



AOL BK
Sunter
Explosives

[Location & controls]





56
52

D AI EI T I Hoc A/S

[Locator
on board]


yellow
pink
green
red
orange
blue
black
brown
white

ice

storage

A/S
Linen closet
A/S
Boon
Deck
Mast
Wall space
floor boards

56
22 D ~~at~~ ET T J ~~for~~ A/S



Location of
Port Reference

Monten

Monten³

O:00 F
P: 073
notes

* mchadw/ file



P: JT4-90-0073

D: 23 July 90

START: 0900-1000

M: SOLO

S: 01

RD: 23 July 90

END: 0900-1000

O: G

1. MISSION: See attached mission tasker.
2. TASKING: Attached mission tasker.
3. COMMENTS:

4. EVALUATION:

5. SEARCH EVALUATION: