

SECRET/STD/NOFORN

WORKING PAPER

10 SEP 90

BACKGROUND

SG1A

A target vessel identified as the [REDACTED] and currently located at 13 51 N/ 104 06 W, may be involved with a base station utilizing Call Sign, [REDACTED]

SG1A

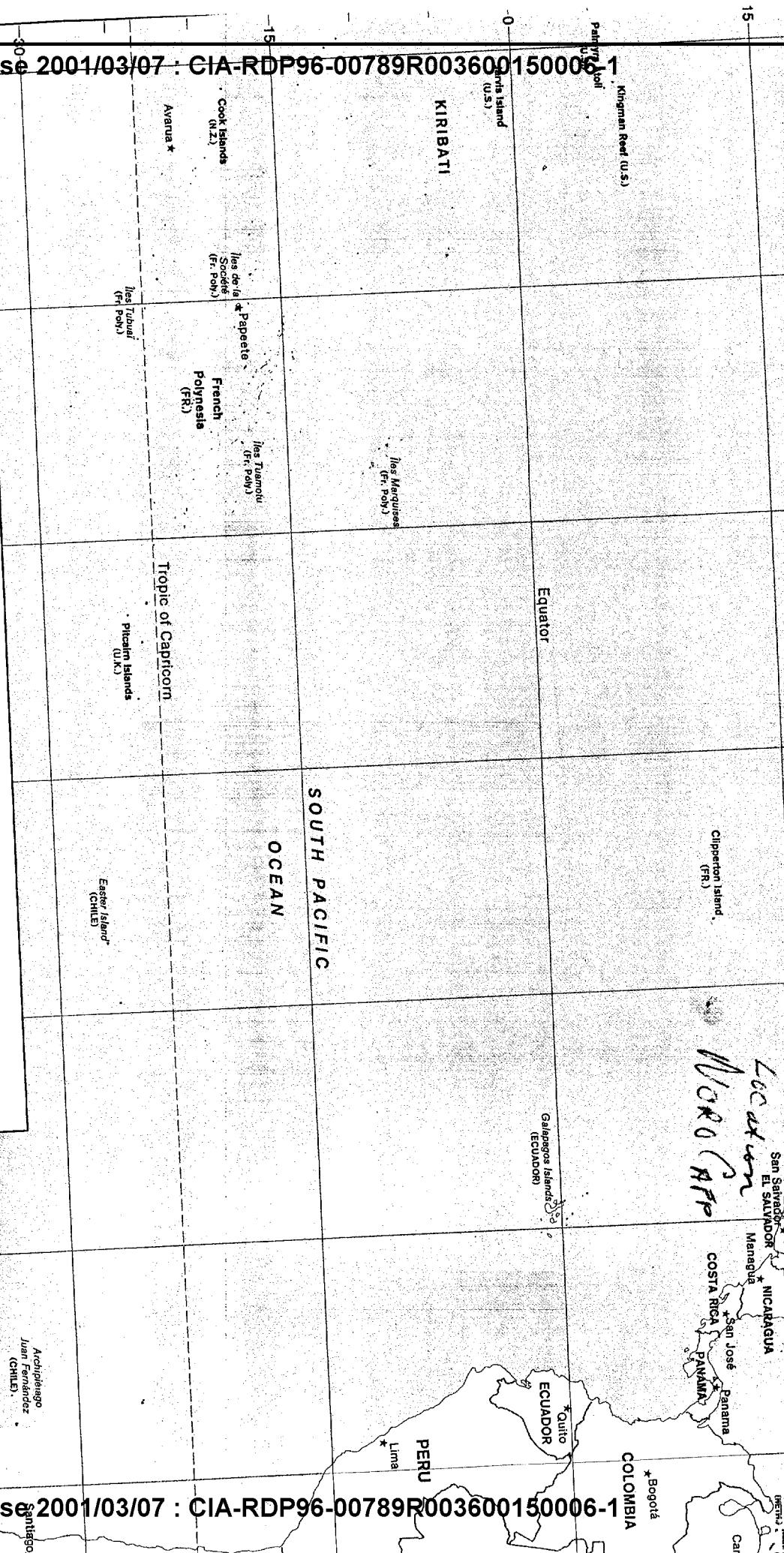
POLITICAL MAP OF THE WORLD

1 April 1987

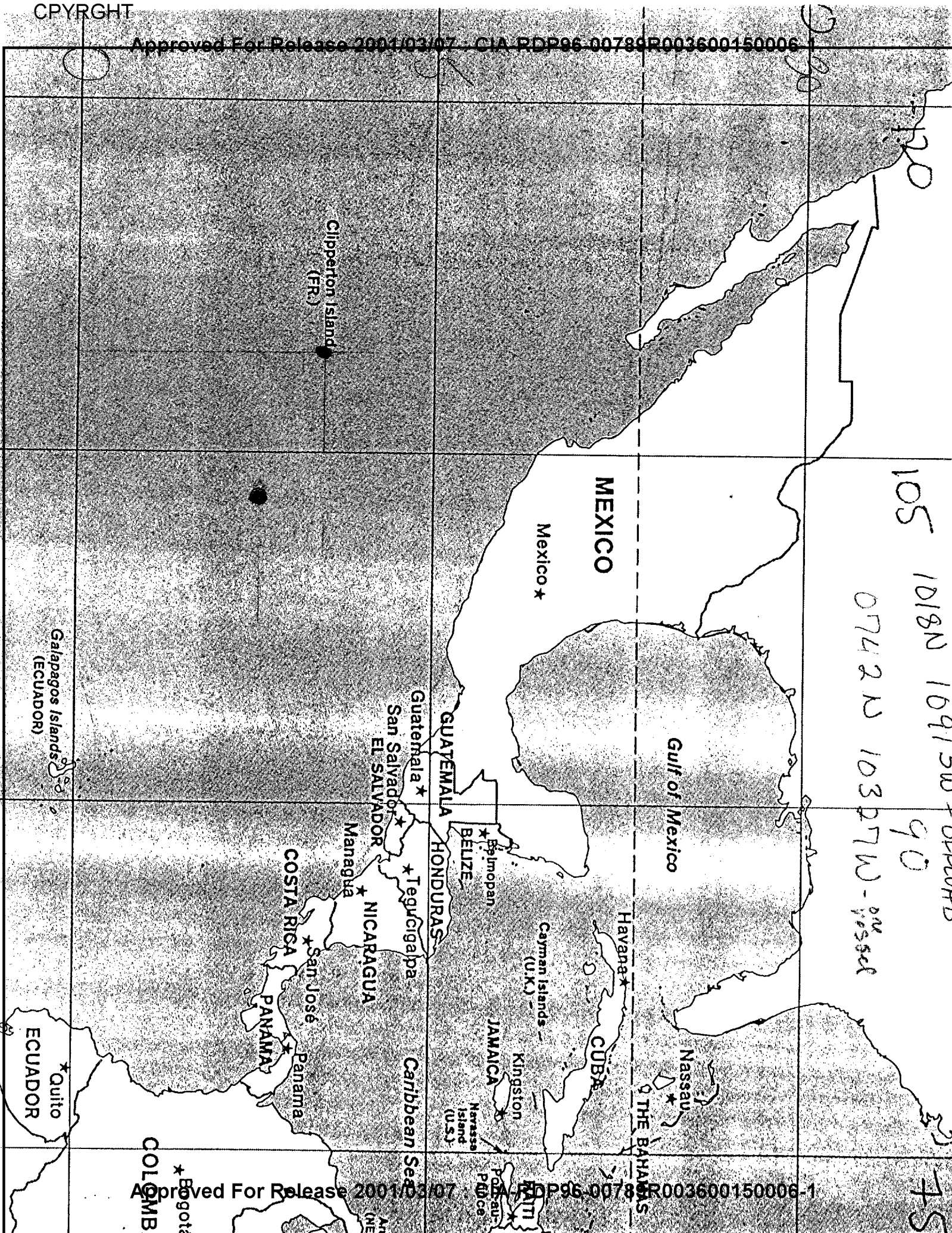
AUSTRALIA Nation
 Bermuda Dependency or area of special sovereignty
 Corsica Island or island group

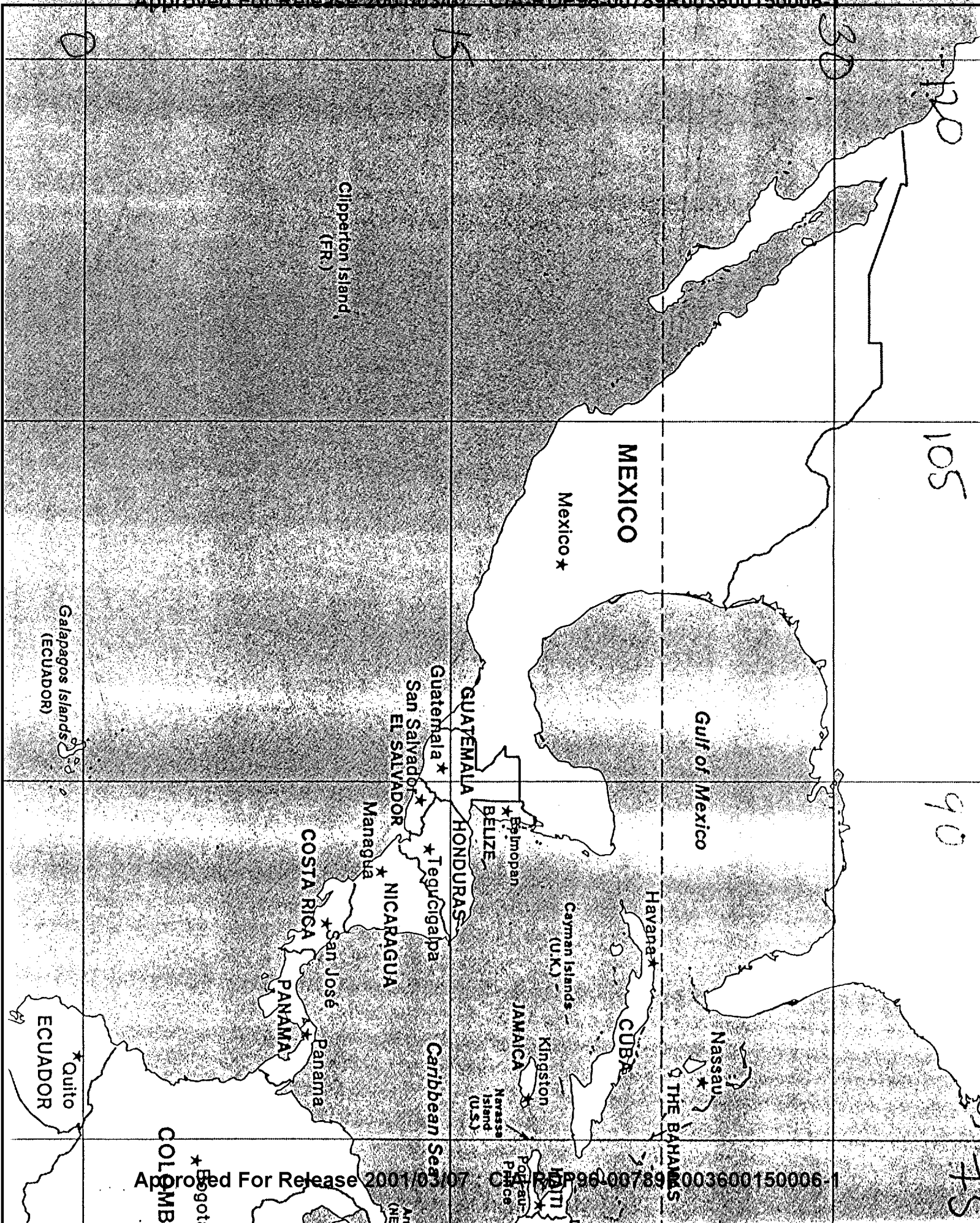
Scale 1:40,000,000

Miller Cylindrical Projection



LOC at sea
WORLD APP





SECRET/STD

DATE:

ESSENTIAL ELEMENTS OF INFORMATION

REQUESTOR TASK # _____ SOURCE _____

DAMI-PD TASK # 90102-III _____ PROJ OFFICER _____

1. Determine the nature of the ^{association} activity, if any, between the target vessel identified as [redacted] and the base station utilizing the Call Sign, [redacted]

SG1A
SG1A

RESPONSE: _____

2.

RESPONSE: _____

3.

RESPONSE: _____

4.

RESPONSE: _____

5.

RESPONSE: _____

SECRET/STD