

SECRET/NOFORN

PROJECT SUN STREAK

WARNING NOTICE: INTELLIGENCE SOURCES AND METHODS INVOLVED

PROJECT NUMBER: 9008 SESSION NUMBER: 01
DATE OF SESSION: 14 MAR 90 DATE OF REPORT: 14 MAR 90
START: 1115 END: 1150
METHODOLOGY: SOLO VIEWER IDENTIFIER: 003

SG1A

1. (S/STD) MISSIONS: Determine if the vessel identified as the [REDACTED] is carrying contraband in the form of drugs. If so, determine its current location and the destination(s) where the drugs will be unloaded. Determine how the drugs are packaged, and where they are stored aboard the vessel.

2. (S/STD) VIEWER TASKING: Utilizing Encrypted Coordinates 602225/483374, determine if the the target vessel is carrying contraband in the form of drugs. If so, determine its current location and the destination of the drugs.

3. (S/STD) COMMENTS: No inclemencies noted. A Summary of Information is attached to this report.

4. (S/STD) EVALUATION:

5. (S/STD) SEARCH EVALUATION:

HANDLE VIA STIFFLE CHANNELS ONLY

SECRET/NOFORN

CLASSIFIED BY: HQDA (DAMI-PO)

SECRET

Working paper

Proj. no: 9008
Date: 14 Mar 90
Viewer: 003
Session: 001
Monitor: Solo
Time: 1115-1150

Summary of Information

Results of map dowsing session:

Is vessel carrying illegal narcotics in commercially saleable quantities? YES


Will the cargo of illegal narcotics be unloaded on one of the coasts of the US? YES

Where on the coasts of the US will the cargo of illegal narcotics be unloaded? ALONG THE CALIFORNIA COAST BETWEEN SAN LUIS OBISPO AND SANTA BARBARA, MOST LIKELY PROXIMITY POINT CONCEPTION

Handle Via STIPPLE Channels Only

SECRET

Spinal
14 Mar 90
Ph. W. ...
downing / solo
1115

602 225
483374 

W. ...
...
...
B ...

5m
black
red
white
hard
green
salty taste
blood-scent
wood-scent
flat
rounded
top
sharp

42 BK
feel like 2m ...





HAL SK.
SUN

Is vessel carrying illegal narcotics in commercially
saleable quantities? Yes

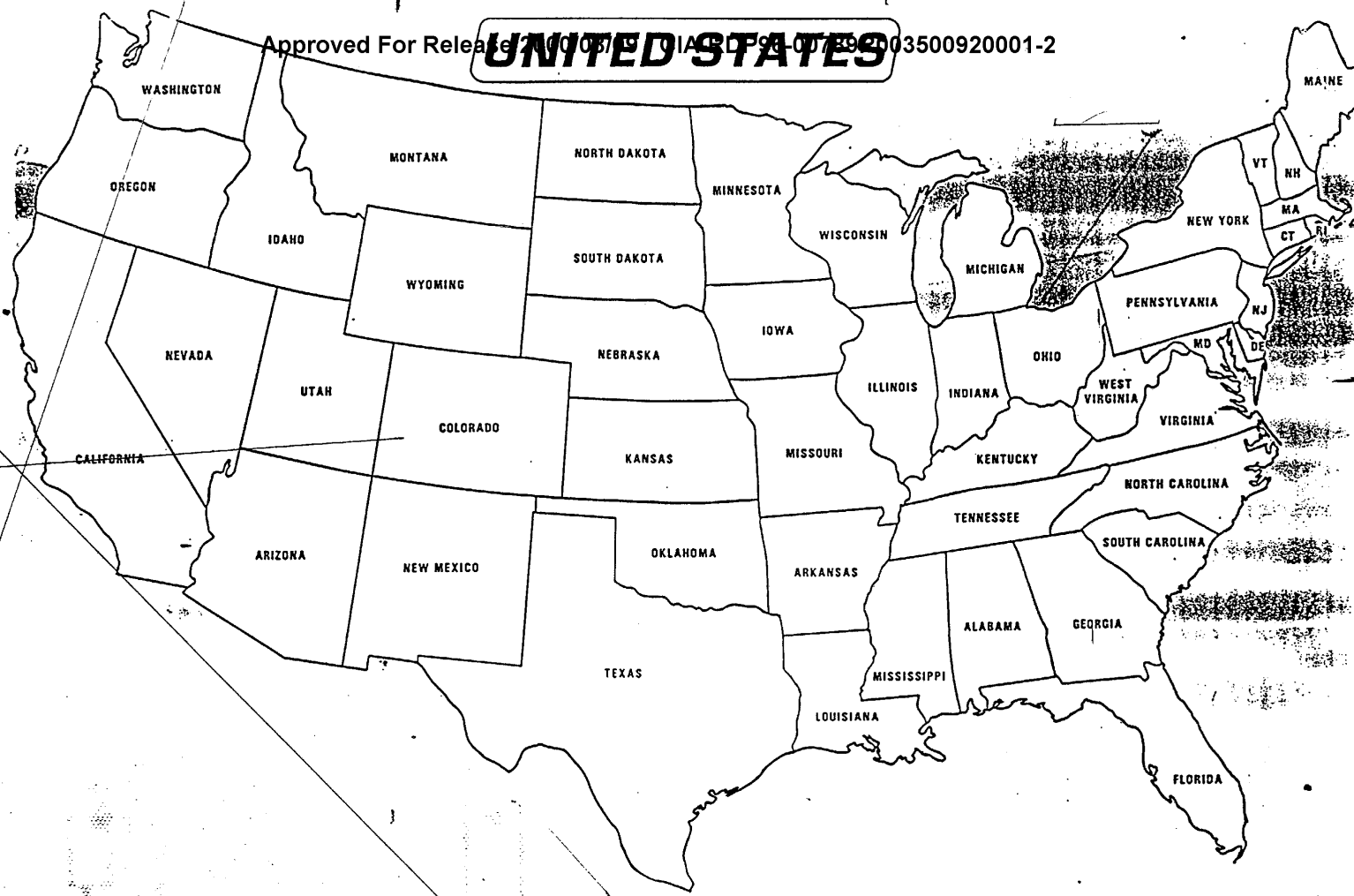
Will the ~~large~~ cargo of illegal narcotics be unloaded on shore of
the coast of the US? Yes

Where on the coast of the US will the cargo
of illegal narcotics be unloaded?

Along the California coast between
San Luis Obispo and Santa Barbara,
most likely proximity point interception

Approved For Release 2000/08/09 : CIA-RDP96-00789R003500920001-2

UNITED STATES



Approved For Release 2000/08/09 : CIA-RDP96-00789R003500920001-2

SECRET

WORKING PAPER

DATE

14 MAR '98

TASKER

1. PROJECT: 9008.
2. ENCRYPTED COORDINATES: 602225/483374.
3. BACKGROUND: The target is a vessel suspected of carrying contraband in the form of illegal drugs. The name of the vessel is known to the operations officer. There is no other available operational data at this time.
4. ESSENTIAL ELEMENTS OF INFORMATION:
 - a. Determine if the vessel carrying contraband in the form of illegal drugs. *YB*
 - b. If affirmative, where will the drugs be unloaded.
 - c. What is the vessel's current location.
 - d. What is the nature of the drugs aboard ship.
 - e. How are the drugs packaged and where are they stored aboard ship?

SUBMIT SKETCHES IN SUPPORT OF YOUR FINDINGS

G

SECRET

SG1A

Approved For Release 2000/08/09 : CIA-RDP96-00789R003500920001-2

Approved For Release 2000/08/09 : CIA-RDP96-00789R003500920001-2

Working Paper.

9008

SG1A

13 MAR 90

SG1A

TASK: DETERMINE IF SUSPECT VESSEL IDENTIFIED AS [REDACTED] IS CARRYING CONTRABAND IN THE FORM OF ILLEGAL DRUGS. IF AFFIRMATIVE, DETERMINE WHERE THE DRUGS WILL BE UNLOADED. DETERMINE THE CURRENT LOCATION OF THE VESSEL. DETERMINE HOW THE DRUGS ARE PACKAGED AND WHERE THEY ARE STORED ABOARD SHIP.

REQUESTOR: JTF VIA DAMI-PO

ENCRYPTED COORDINATES: 602225/483374.

REPORTS:

EVALUATION:

SESSION	DATE	VIEWER	MO	NOTES
1.				
2.				
3.				
4.				
5.				

SECRET

WORKING PAPER

DATE

TASKER


1. PROJECT: 9008.
2. ENCRYPTED COORDINATES: 602225/483374.
3. BACKGROUND: The target is a vessel suspected of carrying contraband in the form of illegal drugs. The name of the vessel is known to the operations officer. There is no other available operational data at this time.
4. ESSENTIAL ELEMENTS OF INFORMATION:
 - a. Determine if the vessel carrying contraband in the form of illegal drugs.
 - b. If affirmative, where will the drugs be unloaded.
 - c. What is the vessel's current location.
 - d. What is the nature of the drugs aboard ship.
 - e. How are the drugs packaged and where are they stored aboard ship?

SUBMIT SKETCHES IN SUPPORT OF YOUR FINDINGS

6

SG1A

* *Vessel name*



SECRET

SECRET

WORKING PAPER

DATE

TASKER

1. PROJECT: 9008.
2. ENCRYPTED COORDINATES: 602225/483374.
3. BACKGROUND: The target is a vessel suspected of carrying contraband in the form of illegal drugs. The name of the vessel is known to the operations officer. There is no other available operational data at this time.
4. ESSENTIAL ELEMENTS OF INFORMATION:
 - a. Determine if the vessel carrying contraband in the form of illegal drugs.
 - b. If affirmative, where will the drugs be unloaded.
 - c. What is the vessel's current location.

SUBMIT SKETCHES IN SUPPORT OF YOUR FINDINGS

6

SECRET

3

SECRET

WORKING PAPER

DATE

TASKER

1. PROJECT: 9008.
2. ENCRYPTED COORDINATES: 602225/483374.
3. BACKGROUND: The target is a vessel suspected of carrying contraband in the form of illegal drugs. The name of the vessel is known to the operations officer. There is no other available operational data at this time.
4. ESSENTIAL ELEMENTS OF INFORMATION:
 - a. Determine the nature of the illegal drugs aboard ship.
 - b. Describe how the drugs are wrapped.
 - c. Describe where the drugs are stored aboard ship.

SUBMIT SKETCHES IN SUPPORT OF YOUR FINDINGS

6

SECRET

032

SECRET/STD

15 MAR 98

WORKING PAPER

TASKER

1. PROJECT: 9008.
2. ENCRYPTED COORDINATES: 602225/483374.

SG1A

SG1A

3. BACKGROUND: The target vessel suspected of carrying contraband in the form of illegal drugs is identified as [REDACTED]

4. ESSENTIAL ELEMENTS OF INFORMATION:

SG1A

a. Determine if [REDACTED] is indeed carrying contraband in the form of illegal drugs.

b. If so, described the type of drug, how wrapped, and where stored aboard the vessel.

c. Describe the vessel.

d. As a last step, determine the current location of the vessel.

SECRET/STD