

*23 Jan 89*

~~SECRET~~/NOFORN

PROJECT SUN STREAK

WARNING NOTICE: INTELLIGENCE SOURCES AND METHODS INVOLVED

PROJECT NUMBER:	<del>████</del> 8906 (8824)	SESSION NUMBER:	01
DATE OF SESSION:	17 JAN 89	DATE OF REPORT:	18 JAN 89
START:	1320	END:	1427
METHODOLOGY:	CRV	VIEWER ID:	011

1. (S/NF/SK) MISSION: To access and describe the site at encrypted coordinates 937201/907314 (Site is being worked "double-blind", so no synopsis of the site can be given here.)
2. (S/NF/SK) TASKING: Encrypted coordinates: 128285/597455, and "Access and describe the site, give its nature, purpose, any supporting activities, providing sketches. Also, dowse the site's location."
3. (S/NF/SK) COMMENTS BY MONITOR (018):
  - a. Inclemencies: None reported.
  - b. 011 appeared to be "on target".
  - c. As with 003, the site drove quite a bit of AI, forcing frequent breaks. 001 experienced the repeated AI of cold (003 had experienced the AI of repulsive odors).
  - d. Dowsing of this site produced marked comments from both viewers concerning the "vagueness" of its location over an exceptionally wide area.
  - e. Summary of Information is enclosed.
4. EVALUATION:

3 encl: Summary of Information  
 Session transcript  
 Tasking page

HANDLE VIA SKEET CHANNELS ONLY

~~SECRET~~/NOFORN

CLASSIFIED BY: DIA (DT)  
 DECLASSIFY: OADR

## SESSION SUMMARY

SESSION: 17 JAN 89

VIEWER: \*011

START: 1320


STOP: 1427

METHOD: CRV

THE TARGET IS A STRUCTURE LOCATED IN A RUGGED, WINDSWEPT, REMOTE SECTION OF THE NORTHERN HEMISPHERE. IT IS BITTERLY COLD HERE, MUCH LIKE AN ARCTIC WEATHER STATION. THE BLOWING SNOW PAINFULLY STINGS THE FACE AND HANDS. THIS STRUCTURE IS DEFINITELY MILITARY IN NATURE. IT SERVES AN EARLY WARNING AND EMERGENCY COMMAND AND CONTROL FUNCTION. INSIDE THERE ARE WORK STATIONS WITH ELECTRONICS, CONSOLES, AND SCREENS WHICH RESEMBLE RADAR SCOPES. ON ONE WALL IS A VERY LARGE, ILLUMINATED SITUATION/PLOTTING CHART. THE STRUCTURE ITSELF IS SOMEWHAT SQUARE/RECTANGULAR IN SHAPE AND IS MOSTLY UNDERGROUND, OR AT LEAST NOT VISIBLE FROM OVERHEAD. THERE IS A ROUNDED OR CIRCULAR SHAPED OBJECT VISIBLE, WHICH IS SITUATED ABOVE THE STRUCTURE. THIS TARGET APPEARS TO BE LOCATED IN THE NORTHWEST AREA OF THE SOVIET UNION.


*North Central area*

937201  
907314



a. across, angle up, angle  
across, incline up, curving  
up, curving around  
hard  
b. structure

937201  
907314



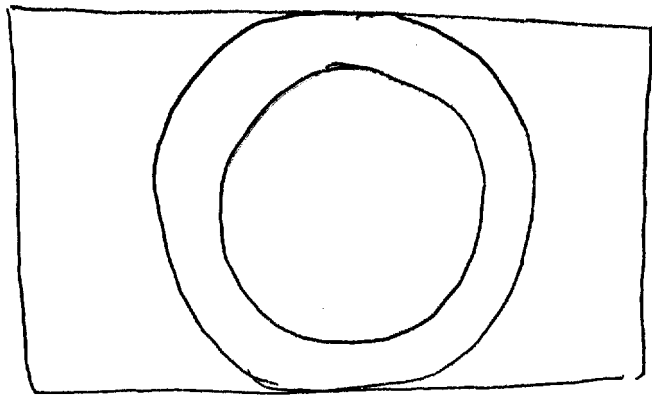
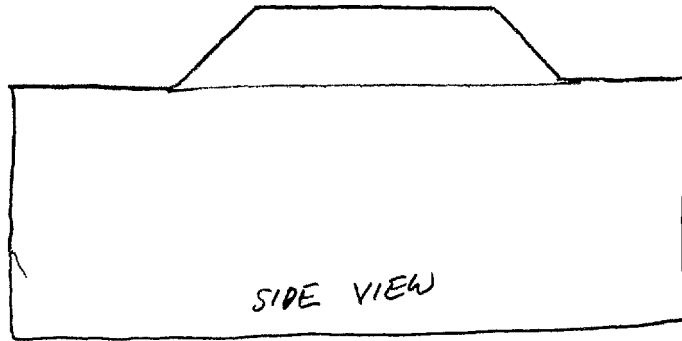
a. curving up, loop,  
across,  
hard  
b. as B



A. curving up, angled  
up, angled  
hard  
R structure

5-2

- red
- green
- black
- grey
- silver
- hard
- smooth
- angles
- curves
- inclined
- flat
- vertical
- upward motion
- tail
- large
- dry
- coiled



TOP VIEW

hard  
cold  
angular  
grey

large

direct

metallic

AOL break  
armored vehicle

structure

large  
thick  
heavy

hard  
smooth  
cold  
grey

squarish  
right angles  
sharp corners  
inclined  
curving  
round  
circular

cold  
freezing  
don't want to be here

AOL break  
soviet soldiers in  
Afghanistan

early warning  
berdote  
rocky  
rugged

remote

loneliness  
boredom

secure area  
providing security

barometer  
north pole  
arctic

S2: D AI EI T I AOL ALS

AI BREAK  
it's freezing cold  
- gives me the shivers

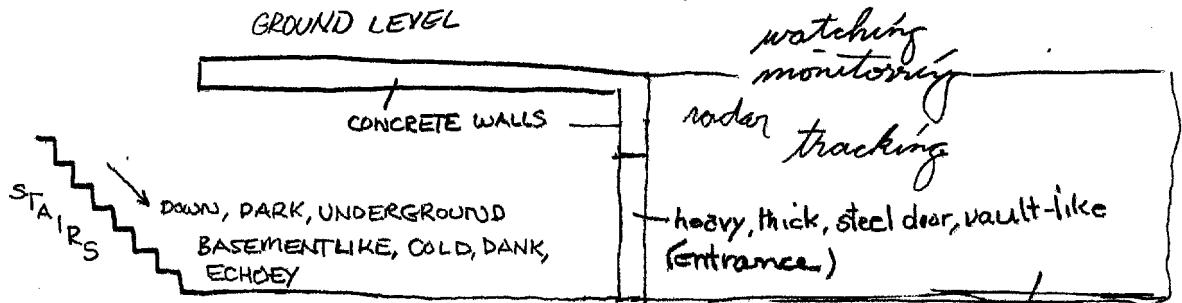
radar

watchful  
watching  
early warning  
isolated

H<sub>2</sub> - it's not warm enough inside the structure to provide comfort.

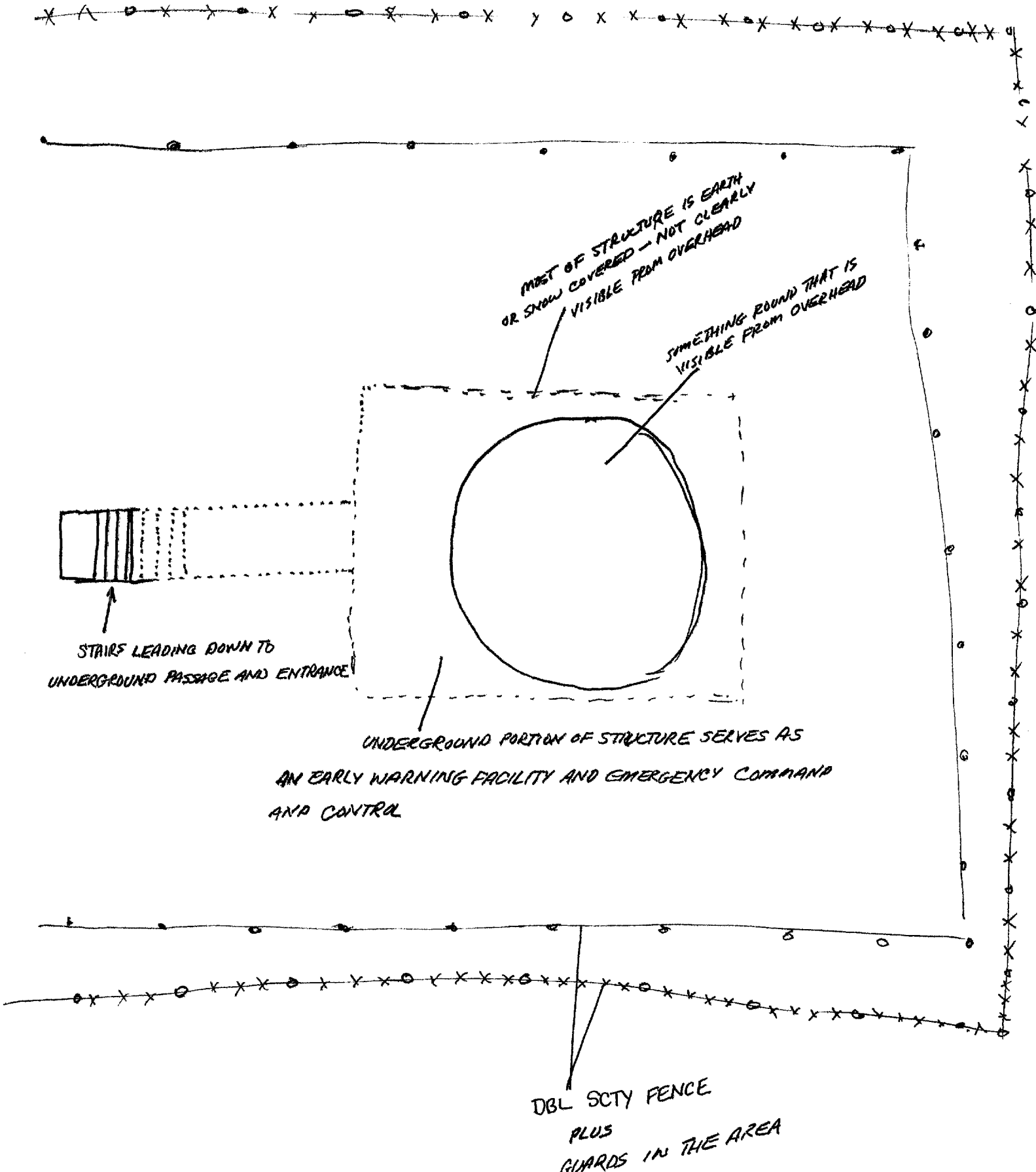
ice  
ice packs  
ice flows  
snow  
windy  
biting wind

patrolling  
early warning  
arctic circle  
watching  
monitoring  
radar tracking



TABLES, CHAIRS,  
DESKS, POSITIONS, ELECTRONICS,  
MAPS, RADAR-LIKE SCOPE/SCREENS

EARLY WARNING / COMMAND & CONTROL



MOST OF STRUCTURE IS EARTH  
OR SNOW COVERED - NOT CLEARLY  
VISIBLE FROM OVERHEAD

SOMETHING ROUND THAT IS  
VISIBLE FROM OVERHEAD

STAIRS LEADING DOWN TO  
UNDERGROUND PASSAGE AND ENTRANCE

UNDERGROUND PORTION OF STRUCTURE SERVES AS  
AN EARLY WARNING FACILITY AND EMERGENCY COMMAND  
AND CONTROL

DBL SCTY FENCE  
PLUS  
GUARDS IN THE AREA



~~SECRET~~/NOFORN

WORKING PAPER

17 JAN 89

TASKER

1. ENCRYPTED COORDINATES: 937201/907314.
2. VIEWER: 011.
3. TASKING: Access and describe the site at the encrypted coordinates, and provide the following EEI:
  - a. Describe the nature and purpose of the site
  - b. Describe any supporting activities
  - c. Provide an overhead sketch
  - d. Perform a dowsing search for the site's location.

~~SECRET~~/NOFORN