


PT - nausea from paint fumes.  
General discontent w/  
construction/contractors

049  
R Meade  
22 Nov 91  
P: 91-17-P-E  
S: 01  
ST: 1005  
ET: 1110

AV - aircraft sitting on bottom  
of river. Dark blue water

9117 PE



A - across, way  
down, curve up  
curve over, curve  
forward, straight  
across

- hard

partial  
B - land

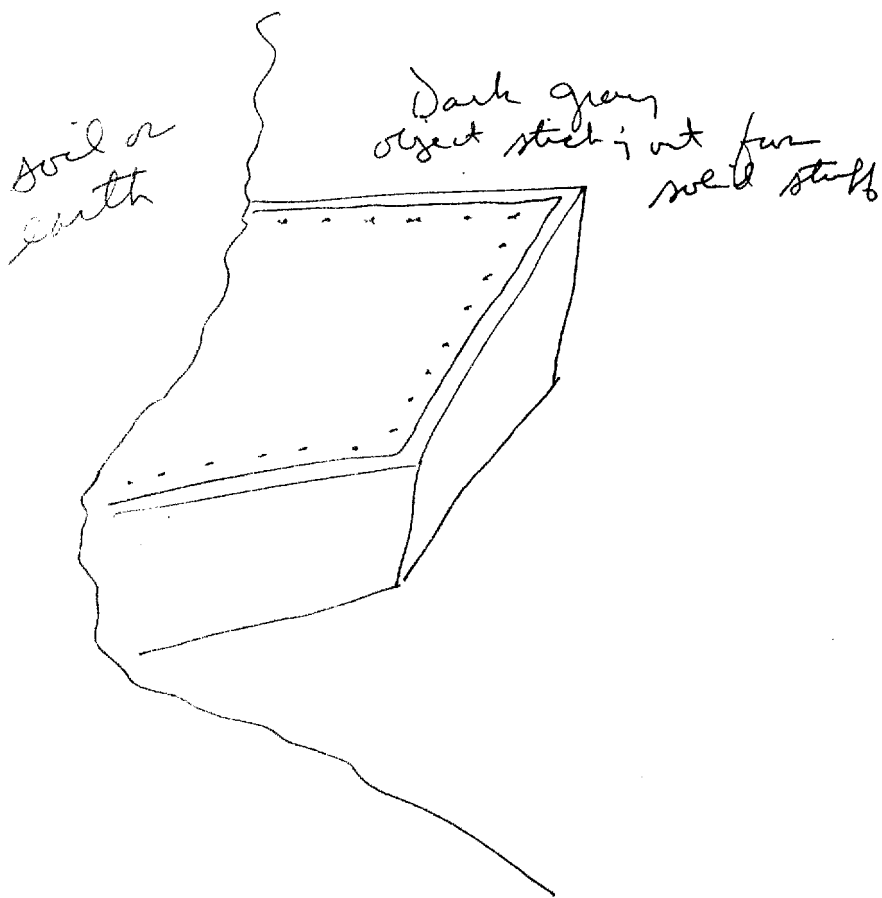
Cliff face over Bay

A - soft movement material

B - water or loose soil

A - hard angled manmade

B - structure

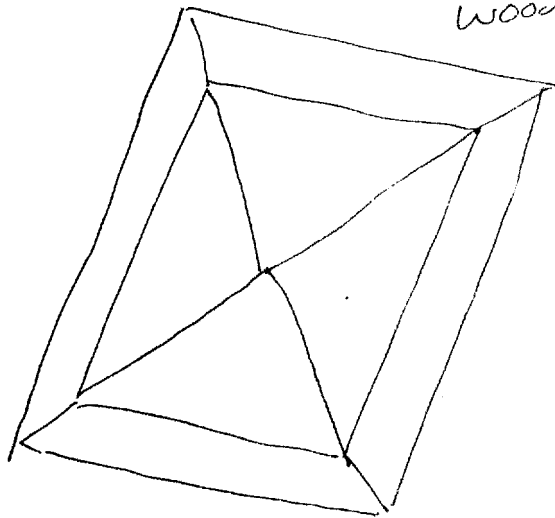


Dark, thick area / surroundings

24  
X- deep  
steep  
dark  
trench - steep  
flock  
no light


AOL  
Deep sea  
trench

wooden object



A/S  
wooden  
frame

S 1 1/2 a wooden frame either sticking in the  
mud or lying flat on the ground - can't  
tell the perspective.



sharp wings 8 - tail  
petain; letter  
N or M;  
#s  $\phi$  1/7.

AOL  
Peninsula

~~X~~ sticking up at  
an angle

Feels like tail section has moved, or been moved, from 1st location.

92


Deep dark

black

rounded edges

surface below a surface

thick spaced  
out stuff



A/S

~~see~~

old quarry  
or small  
body of water

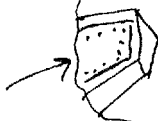
steep cliff face  
or cut in ground

stuff hanging from side  
(very wet here; almost like  
water is dripping, or sand falling)

dark blue/black liquid


location of  
wooden frame  
object

dark grey  
metal object  
sticks out from  
ground a little



- ① - 1st location of tail section
- ② - 2d location after movement (angled down)

New houses nearby - a series of two story,  
mostly light brown or yellow; open field  
rolling field; piles of dirt; old metal  
objects, rust; scattered around piles



9)

golf course

circle

sun sets here

location of fair section

stop area

dark green park; dark green park; dark green park;

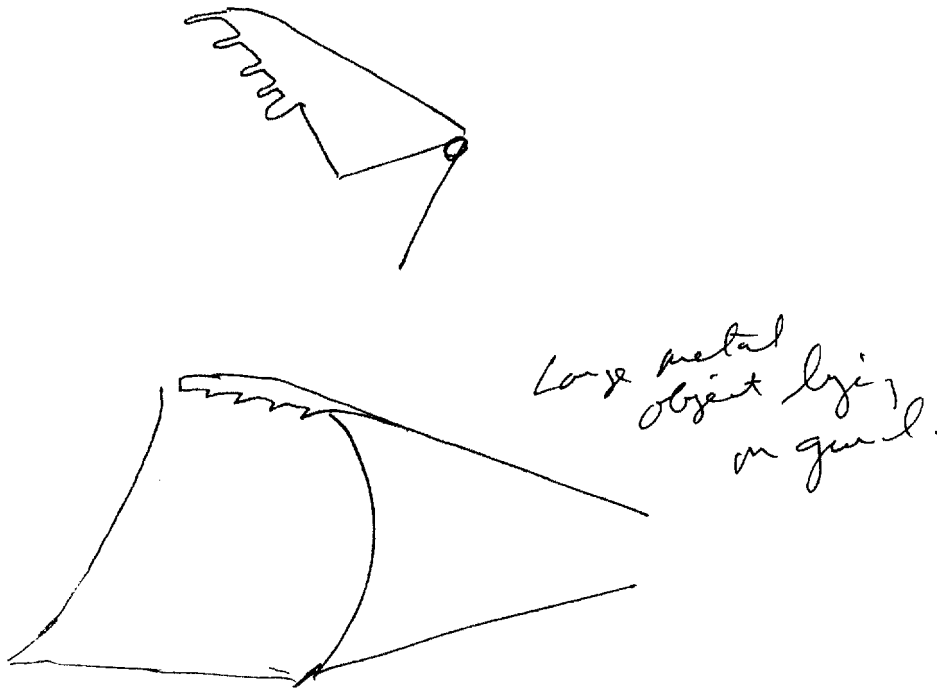
area of dirt paths

mine post

open fields

long straight developed area; feels like a mall or industrial park

corporate home



River.. reed

River for

River stop

Reed River

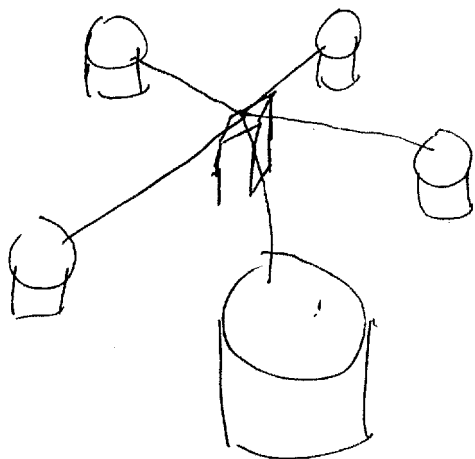
D AE EI T L No C A/S

[Location info; structures; phenomena, etc]

~~What happened~~


Go up 300' / 500' ; view entire area.

see a complex of circles connected by lines to a central object




← This is same direction WSW of site.

Large, spread out town or city north of site; lots of trees, open spaces between structures. gray-blue haze in the air.

Area north of Rock Hall, MD, 

62 63



End