

Summary of Information

The target is located on the eastern shore section of Maryland just north of the town of ROCK HALL near the intersection of map grid lines 7/8 and 62/63.

The tail section of a small airplane is located in this location. It feels as if this tail section has moved, or been moved, from it's original location to that of another.

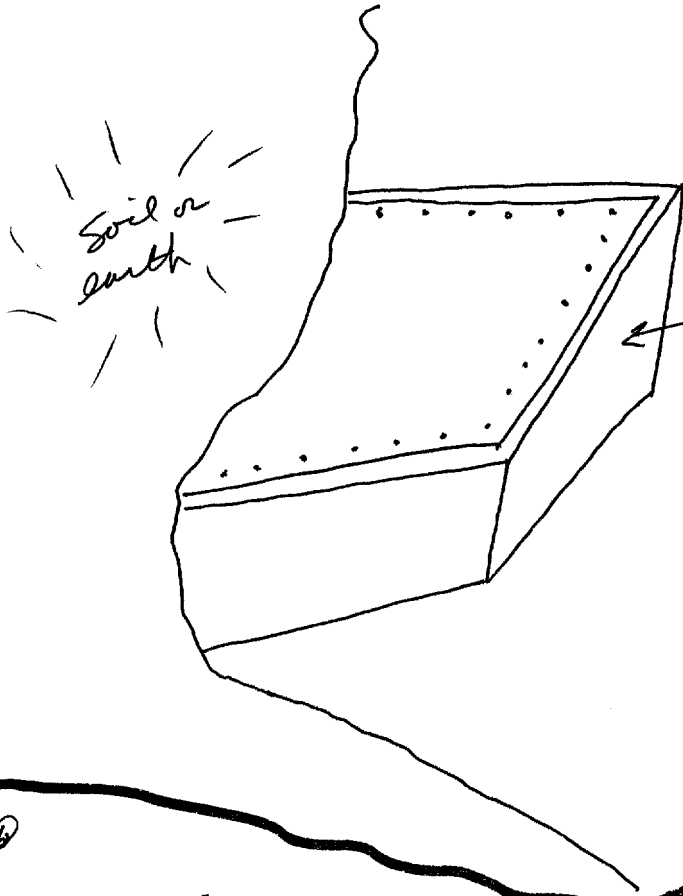
The tail section sets in an area of dark blue/black liquid. There is steep terrain reminiscent of cliffs above this locale. There is a dark metal object embedded in the surrounding soil or earth nearby the tail section. A wooden framed object is lying on the ground along one edge of the area.

There is a complex of two-story houses, mostly light brown or yellow, separated from the target area by a large rolling field. Between the field and the target is a series of dirt piles with rusting metal objects occurring throughout (see page iii for further geographic/topographic details).

A large spread-out town or city lies south of the target area. There are lots of trees with open spaces between the structures. There is a gray-blue haze in the air.

The following words were perceived: RIVER...REED; RIVERTON; RIVERSTON; and REED RIVER.

②

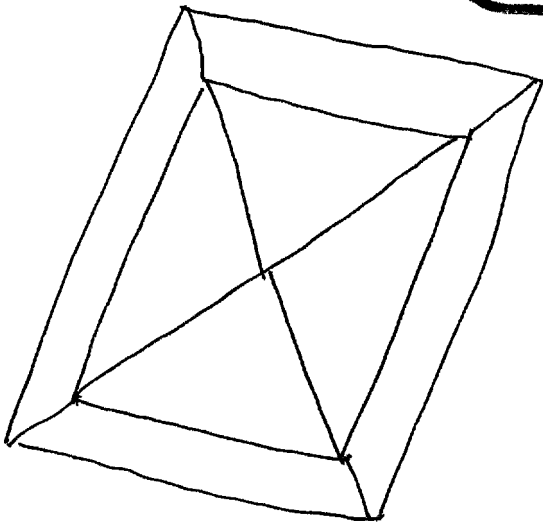


Soil or earth

Dark gray object sticking "out" from solid stuff

Dark, thick area / surroundings around this object.

③

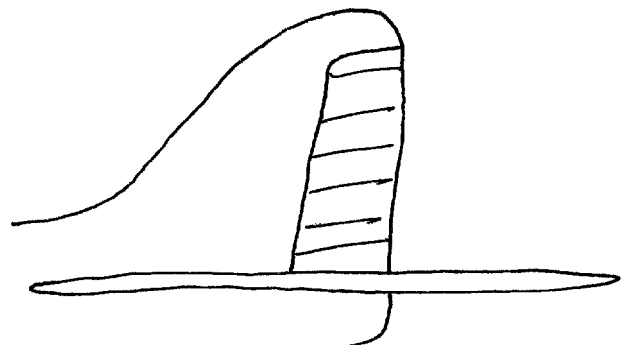


* Wooden frame either sticking in the mud or lying flat on the ground (can't tell the perspective).

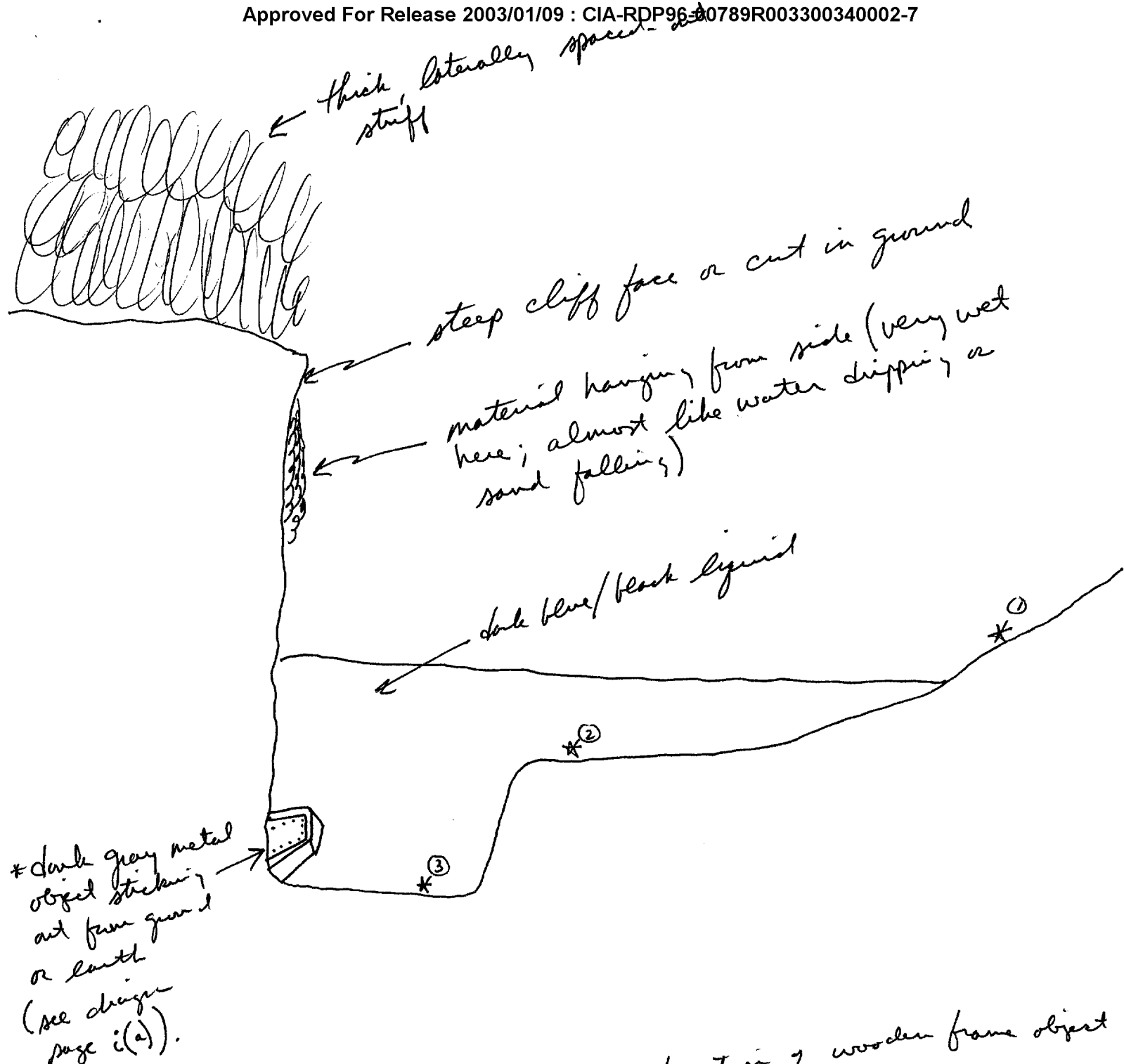
④

* Flash image of a tail section; letter N or M; numbers $\phi \approx 7$.

* Tail section is sticking up at an angle



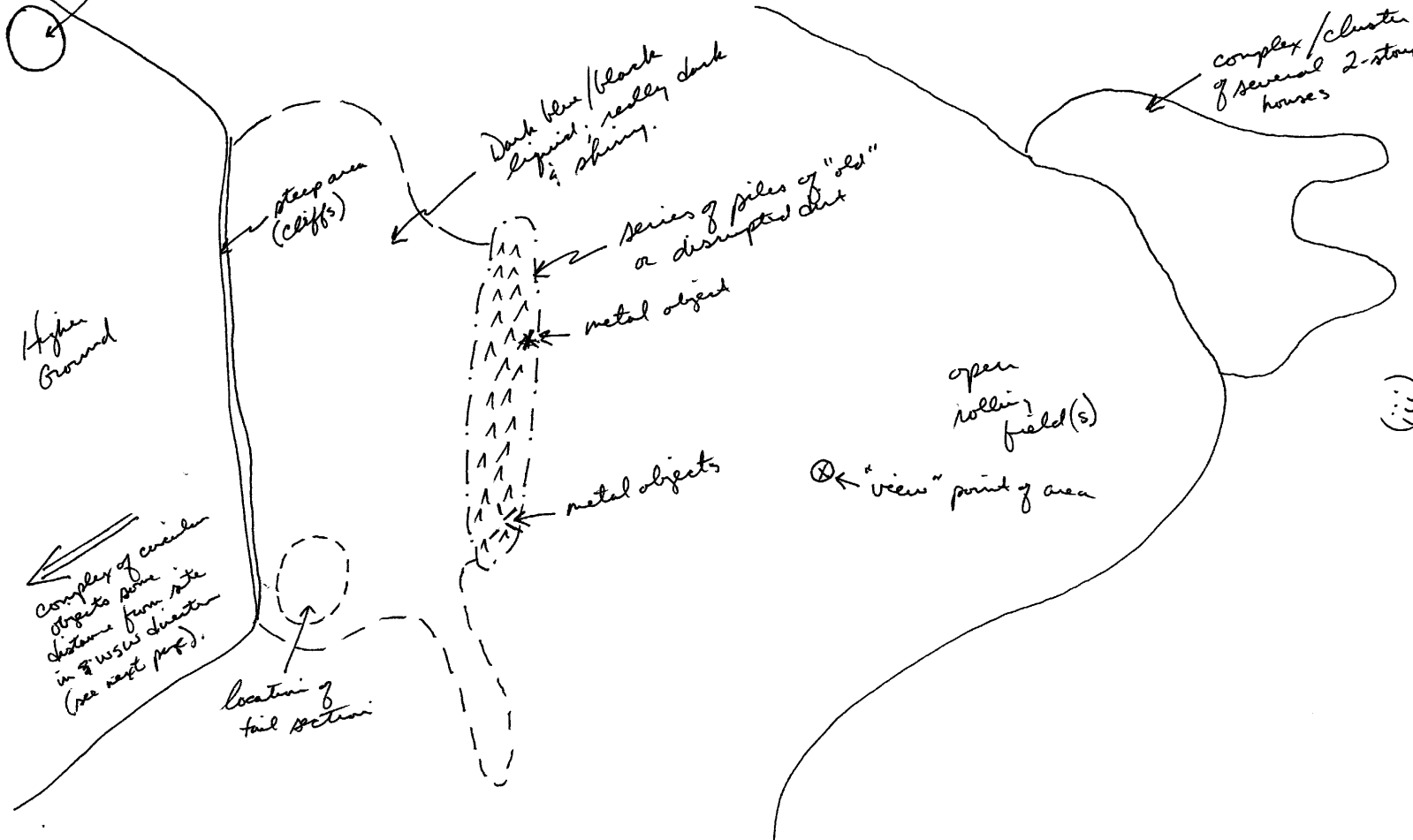
(i)

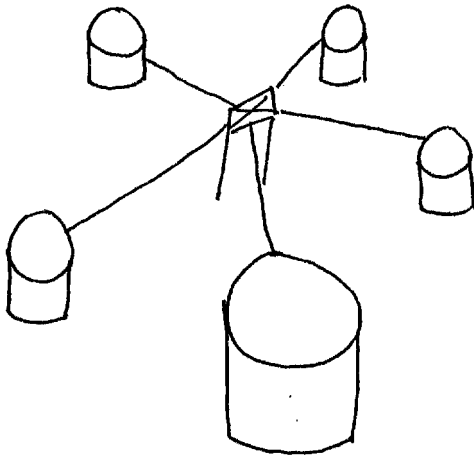


- ① - Location of wooden frame object
- ② - 1st location of tail section
- ③ - 2d location of tail section after movement (angled down).

Large spread out developed area in this direction; feels like a mall or industrial park.

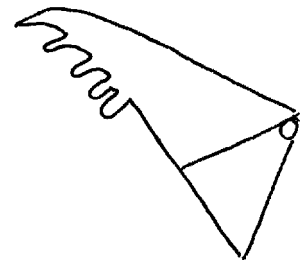
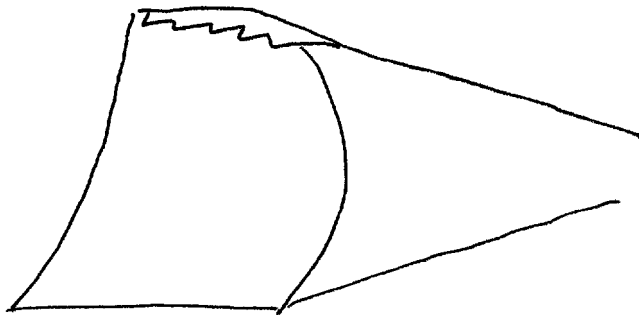
Some sets here now



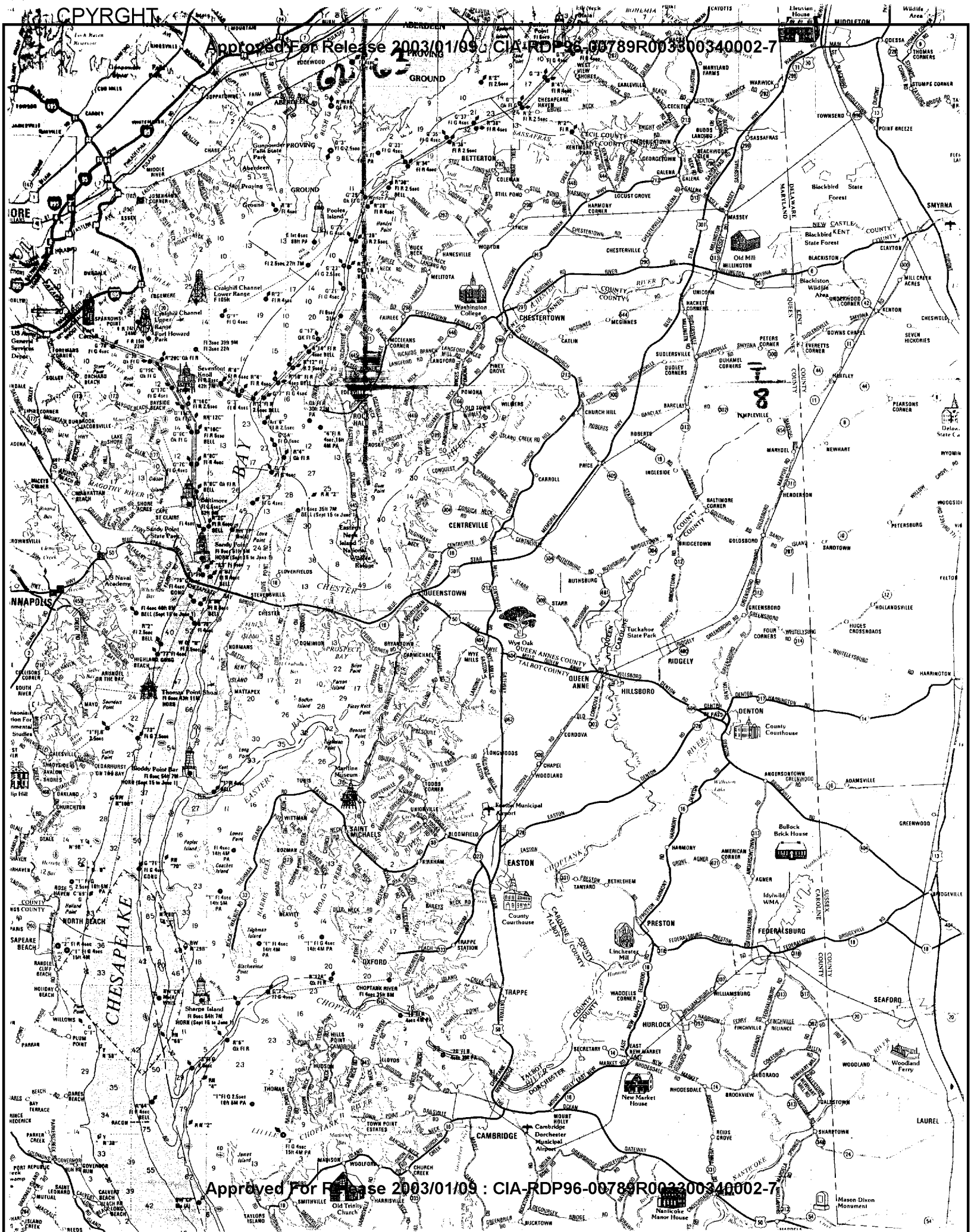


* complex of circular objects connected by lines to a central object

* occurs some distance from the target area in a WSW direction (see sketch page iii).



Large metal object lying on ground in vicinity of target.



view


file

16 OCT 91
91-17-P-E

PHASE II

TASK: LOCATE MISSING PERSON

GIVEN: (1) NAME



SG1A

- (2) MAP OF SUSPECT SEARCH AREA
- (3) TYPE OF AIRCRAFT

REQUIRED: (1) IF PERSON IS WITHIN
SUSPECT SEARCH AREA,
PLEASE INDICATE
LOCATION ON ATTACHED
MAP.