

SESSION INFORMATION

- A. TARGET DATA:  
Task/Target No. : 93-215-P  
Session No. : 01 & 02
- B. PERSONNEL DATA:  
Source No. : 049  
Monitor's No. : NA  
Beacon/Sender No. : NA
- C. SESSION DATA:  
Date Task Received : 16 NOV 93  
Session Date : 16 NOV 93  
Start Time : 1400  
Stop Time : 1454  
Method Used : CRV/AM & ERV/PM  
Distractions (PIs) : Sinus infection/headache  
Pre-session Hunches (AVs) : None  
Date Summary Returned : 17 NOV 93
- D. EVALUATION DATA:  
Viewer's Estimate :  
Evaluator's Estimate :
- E. SESSION SUMMARY:

The target occurs within a location that appears sunken below the surrounding terrain. The terrain downslopes towards the target, sometimes steeply, and these slopes have a heavy cover of low vegetation. It is very damp within the vicinity of the target and feels "overcast" here.

The target consists of an arched structure which is constructed of stone blocks. This structure feels "historic"; that is, late colonial/pre-Civil War in origin. There has been some sort of movement associated with this structure in the past relating to transportation. It does not feel as if a road passes under this arch but rather a linear trough-like depression reminiscent of a ditch or canal that has become dysfunctional and is no longer used for its origin purpose. It feels as if portions of the sides of this trough-like feature are also of stone blocks.

There is the concept of "pumping action" associated with the target. There is also the concept of this location once being a "monitoring point" along a larger network. There are also chains present as well as a series of wavy, parallel lines.

I sense that people can walk over the top of this structure as well as under it. The area below the archway is damp and "dirty" and feels difficult to walk through at times.

There is a truncated structure spatially associated with the first structure. It has a walkway leading up to a doorway and the structure itself appears to "blend" into, or is partially covered by, the downsloping terrain. This second structure feels "younger" than the first. There are people walking past this second structure but I feel that access into it is limited.

There is a tall object within the vicinity of these structures. It has the feeling of being a column, but there is something additional to its makeup. The "column" itself appears to stand alone, yet there is an irregularly shaped feature which is associated with the top. It is hard to ascertain because of the very large trees surrounding this object. The top appears to "blend in" with the overhanging tree limbs.

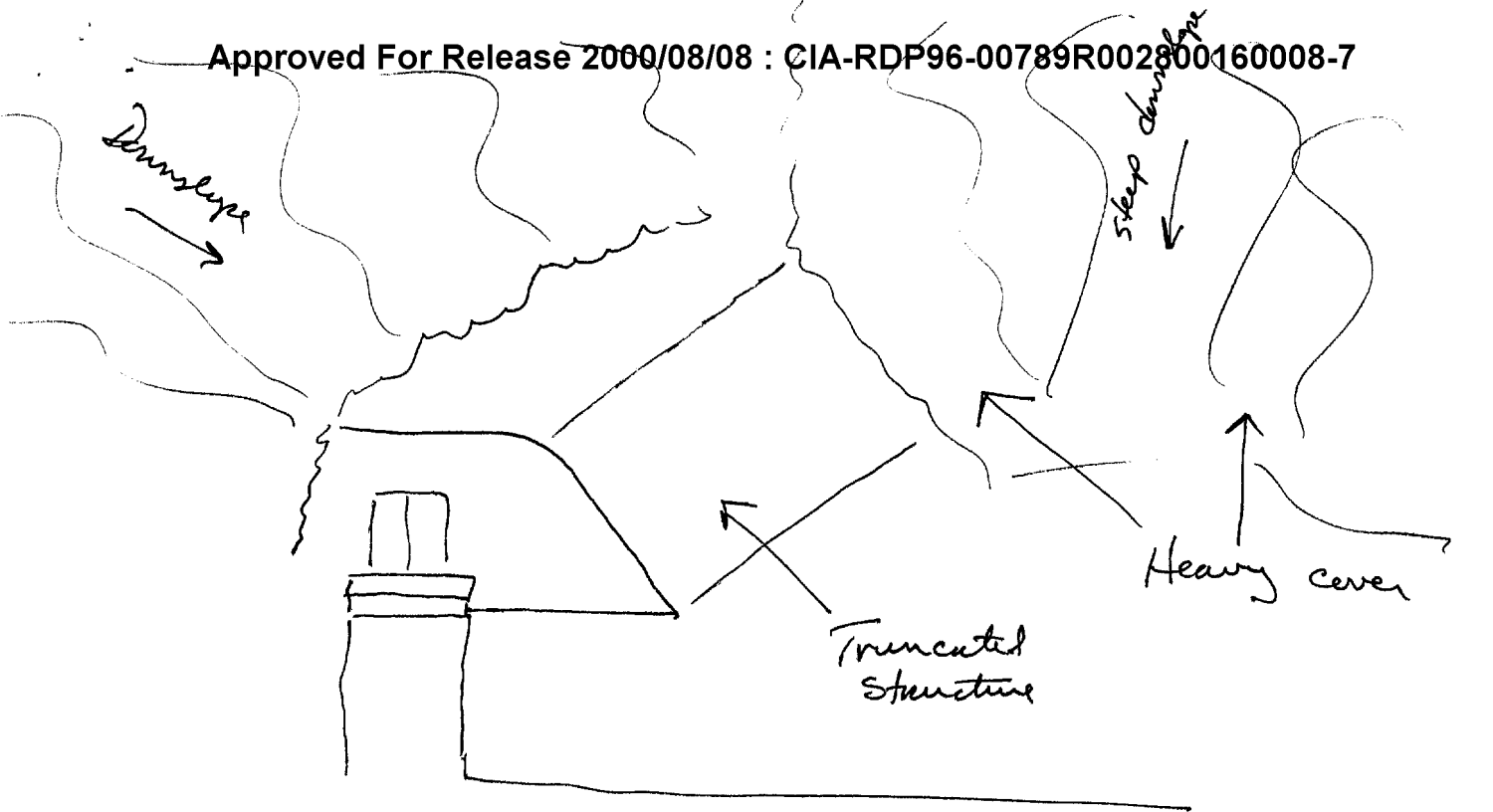
There is a feeling of a "man and a horse" associated with this target.

A rapidly spinning "disc" sometimes occurs on the site. However, the odd thing is that the orientation of the "disc" is vertical and rapidly passes.

There is a dark red-brown color associated with the site. It is somehow associated with the "natural" aspect of the site.

The word "WASHINGTON", or "WASHINGTON era" feels associated with this target; not the district itself per se, but some other association; maybe the name of the target site, or a namesake concept.

I feel that at some point in time, this target was associated with the concept of military i.e. logistically or part of a larger scheme or plan.



Linear trough-like feature;  
i.e. ditch or canal. Damp  
and muddy.

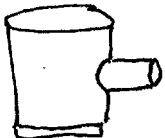
6

5

1 - series of wavy parallel lines

U/I objects

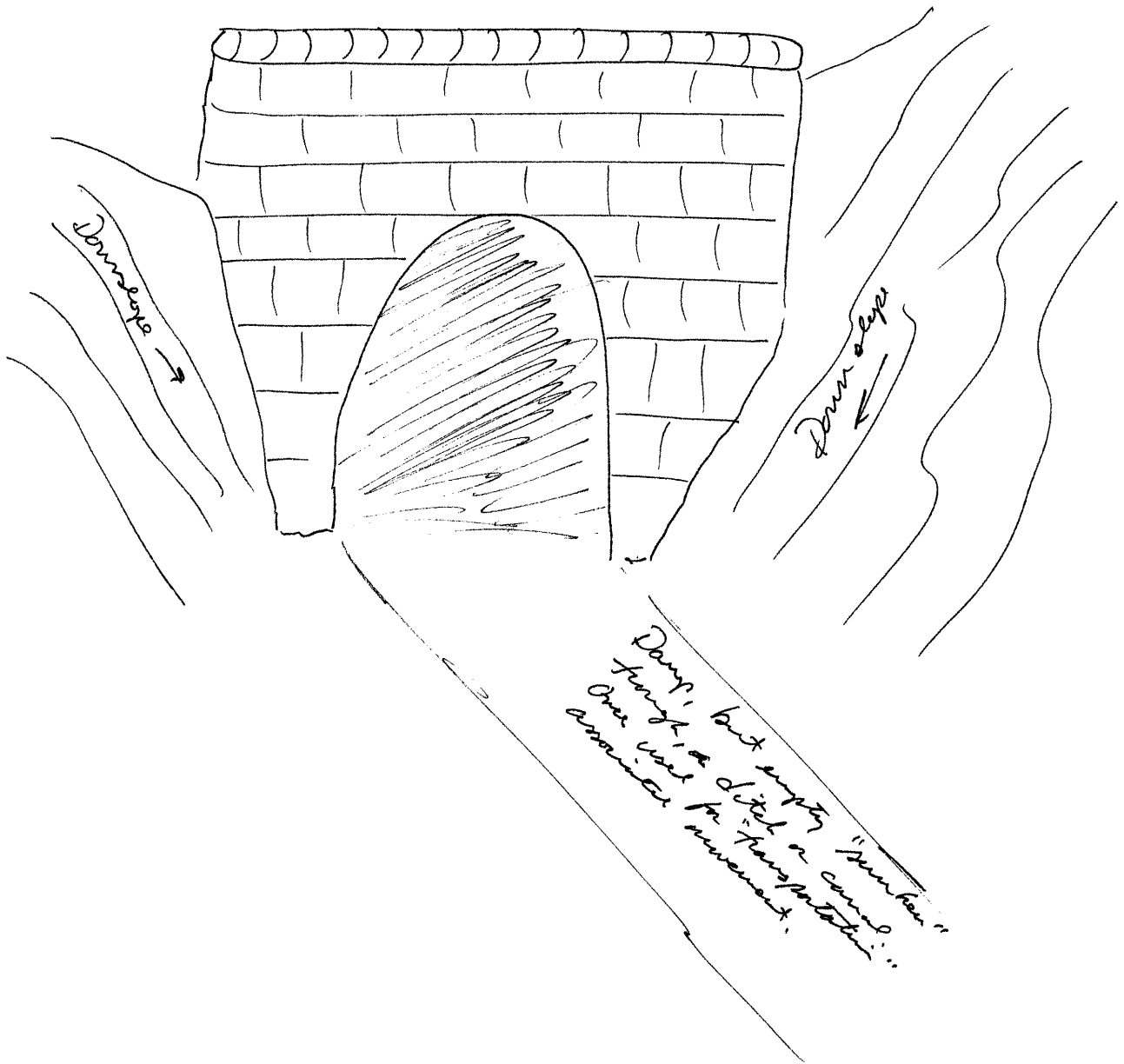
2 - U/I object

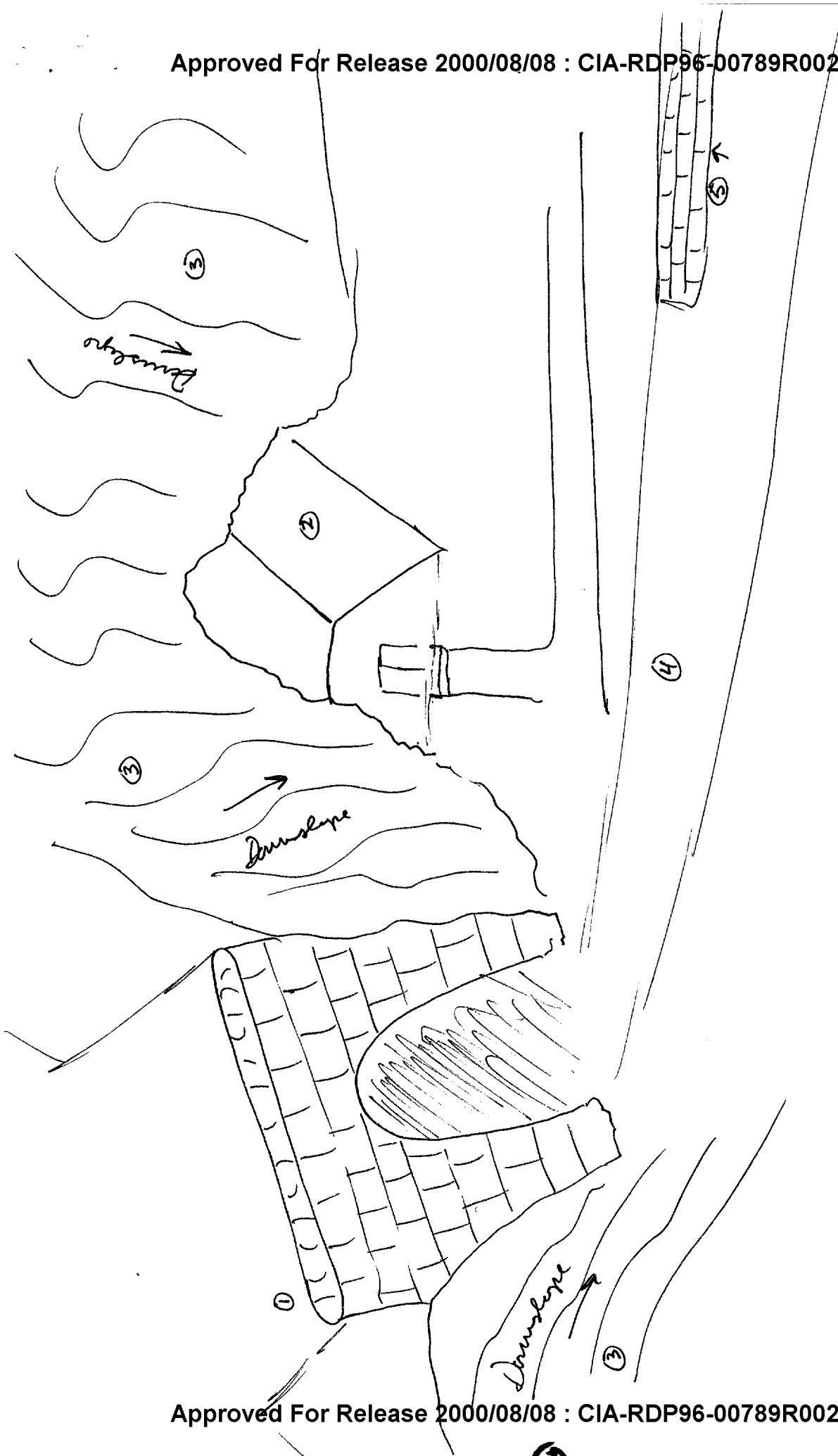


3 - U/I object




1





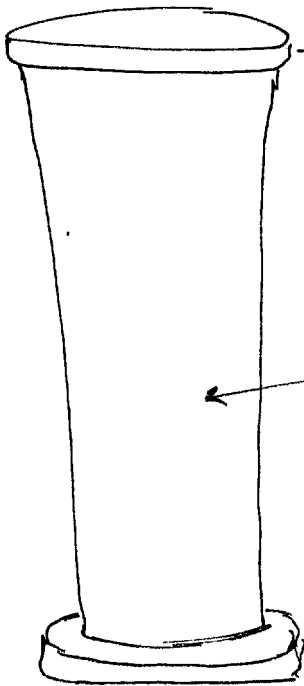

- ① Arched, stone block structure
- ② Partially "buried" truncated structure
- ③ Downsloping terrain with heavy plant cover
- ④ Linear trap-like feature annotated with "transporter;" a "transportation"
- ⑤ Portion of trap side with similar stone blocks embedded in dirt.



U/I feature



Irregular shape or feature here; appears to "blend-in" with surrounding large trees or overhanging vegetation.



Tall, column-like object

