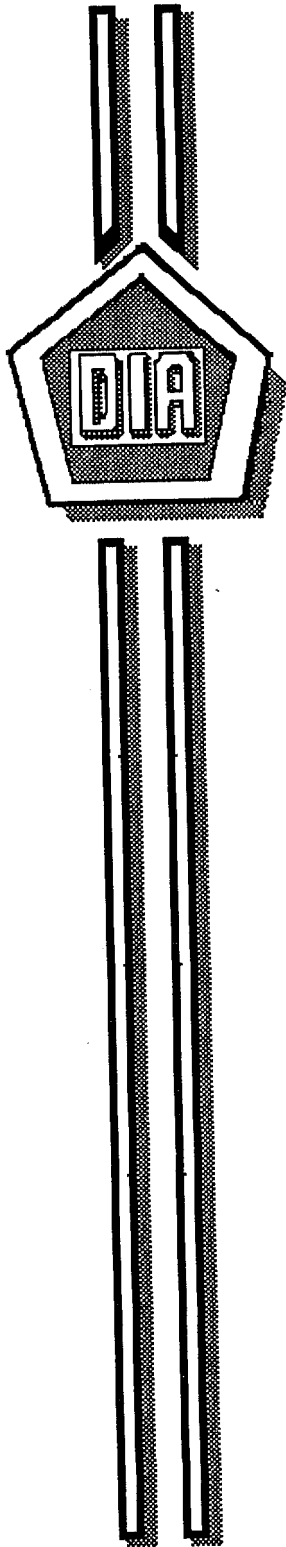


PAG-TA-1086-SL

~~SECRET~~



DEFENSE
INTELLIGENCE
AGENCY

SPECIAL ACTIVITY REPORT
PROJECT NO. 93-215-P (U)

JANUARY 1994

NOFORN

~~SECRET~~

LIMITS

STAR GATE

~~SECRET~~

SPECIAL ACTIVITY REPORT

PROJECT NO. 93-215-P (U)

SHORT TITLE: PAG-TA-1086-SL

This document was prepared by the
Technology Assessment and Support Activity
Office for Ground Forces
Directorate for Military Assessments
National Military Intelligence Production Center
Defense Intelligence Agency

Date of Project
16 November 1993

**PRODUCTION REQUIRES
APPROVAL OF ORIGINATOR
OR HIGHER DOD AUTHORITY**

**FURTHER DISSEMINATION
ONLY AS DIRECTED BY DIA/PAG
OR HIGHER DOD AUTHORITY**

LIMITED DISSEMINATION

**CLASSIFIED BY MULTIPLE SOURCES
DECLASSIFY ON OADR**

~~SECRET~~

NOT RELEASABLE TO FOREIGN NATIONALS

STAR GATE

~~SECRET~~

(U) PREFACE:

(S/NF/SG/LIMDIS) The Special Activity Report is the first part in a series of taskings [redacted] from Joint [redacted]

SG1H

[redacted] The information provided in this report was generated by PAG-TA employing remote viewing (RV) methodologies.

SG1H

(S/NF/SG/LIMDIS) The data provided in this project concentrated on a target viewed by a beacon person. The results were forwarded [redacted] via secure fax. The [redacted] evaluation feedback is at Appendix B.

SG1H

SG1H

(S/NF/SG/LIMDIS) The methodology used in this activity is exploratory. Results should not be considered as stand-alone; but used or evaluated in conjunction with other proven data sources (HUMINT, SIGINT, IMAGERY, OPEN SOURCE, and/or MASINT). Generic data (e.g., general shapes) are more reliable than specific data (e.g. dimensions, names).

~~SECRET~~

NOT RELEASABLE TO FOREIGN NATIONALS
LIMITED DISSEMINATION

STAR GATE

CONTENTS

	<u>PAGE</u>
PREFACE	i
DATA SUMMARIES	1
SKETCHES	3a
APPENDICES	
APPENDIX A (Tasking Sheet)	A-1
APPENDIX B (Target)	B-1
APPENDIX C (Evaluation Feedback)	C-1

~~SECRET~~

SPECIAL ACTIVITY REPORT
PROJECT NO. 93-215-P

(U) DATA SUMMARIES:

(S/NF/SG/LIMDIS) Following are the perceived highlights from each source.

- (S/NF/SG/LIMDIS) Source A:

-- The target is outside with uneven terrain and has the color bright green at the site. Water can be found in the vicinity. The site is busy and active. There are transportation vehicles/cars moving at a very fast rate on a roadway or through a thoroughfare and people are present (sketch 3a). A high, tall, and large lattice-work structure is to the right which has support beams and is near a rocky area (sketch 3b, c, & d). A bridge and tunnels may be found in the vicinity. An object shaped like a wheel consisting of industrial metal or steel is turning around in motion (sketch 3e). Although the target site itself is transient, people may live around the outlying area.

- (S/NF/SG/LIMDIS) Source B:

-- The target occurs within a location that appears sunken below the surrounding terrain. The terrain downslopes towards the target, sometimes steeply, and these slopes have a heavy cover of low vegetation (sketch 3f). It is very damp within the vicinity of the target and feels "overcast" here.

-- The target consists of an arched structure which is constructed of stone blocks (sketches 3g & h). This structure is perceived to be "historic"; that is, late colonial/pre-Civil War in origin. There has been some sort of movement associated with

REPRODUCTION REQUIRES
APPROVAL OF ORIGINATOR
OR HIGHER DOD AUTHORITY

FURTHER DISSEMINATION
ONLY AS DIRECTED BY DIA/PAG
OR HIGHER DOD AUTHORITY

CLASSIFIED BY MULTIPLE SOURCES
DECLASSIFY ON OADR

1

~~SECRET~~

NOT RELEASABLE TO FOREIGN NATIONALS
STAR GATE

LIMDIS

~~SECRET~~

this structure in the past relating to transportation (sketch 3g). It does not feel as if a road passes under this arch, but rather a linear trough-like depression reminiscent of a ditch or canal that has become dysfunctional and is no longer used for its original purpose. It is perceived as if portions of the sides of this trough-like feature are also of stone blocks.

-- There is the concept of "pumping action" associated with the target. There is also the concept of this location once being a "monitoring point" along a larger network. There are also chains present as well as a series of wavy, parallel lines.

-- I sense that people can walk over the top of this structure as well as under it. The area below the archway is damp and "dirty" and feels difficult to walk through at times.

-- There is a truncated structure spatially associated with the first structure. It has a walkway leading up to a doorway and the structure itself appears to "blend" into, or is partially covered by, the downsloping terrain. This second structure feels "younger" than the first. There are people walking past this second structure but I feel that access into it is limited.

-- There is a tall object within the vicinity of these structures. It has the feeling of being a column, but there is something additional to its makeup. The "column" itself appears to stand alone, yet there is an irregularly shaped feature which is associated with the top. It is hard to ascertain because of the very large trees surrounding this object. The top appears to "blend in" with the overhanging tree limbs.

-- There is a feeling of a "man and a horse" associated with this target.

-- A rapidly spinning "disc" sometimes occurs on the site. However, the odd thing is that the orientation of the "disc" is vertical and rapidly passes.

-- There is a dark red-brown color associated with the site. It is somehow associated with the "natural" aspect of the site.

-- The word "WASHINGTON", or "WASHINGTON era" feels associated with this target; not the district itself per se, but some other association; maybe the name of the target site, or a namesake concept.

~~SECRET~~

NOT RELEASABLE TO FOREIGN NATIONALS
STAR GATE

~~SECRET~~

-- I feel that at some point in time, this target was associated with the concept of military i.e. logistically or part of a larger scheme or plan.

- (S/NF/SG/LIMDIS) Source C:

-- I felt that I was first outside and I could see a large "X" (sketch 3j). There were long slender "lines" or "poles" and men were behind or beside these "lines" or "poles" (sketch 3k). Objects associated with the site were large and slender but one object came up and formed a semi-circle (sketch 3l).

-- There was a structure that was dome-like associated with the site. This structure could be somewhat underground and it reminded me of a tunnel (sketch 3m).

-- Overall, dark colors (black and brown) were associated with the site. A lot of motion was associated with the site. Vehicles are associated with the site (sketch 3n).

-- At one point, I could see big square objects lined up and they were sitting on a rail. I then could see an object that was formed like a big "star" (sketch 3o).

-- Water was near the site. An access road was near the site.

-- "AAA" were letters I could see associated with the site (sketch 3p).

-- The word "Jackson" phonetically surfaced.

-- Large exotic animals were somehow associated with the site.

-- Overall, I had the feeling that men were working at the site but then I had the feeling that when people come here, they come with a purpose in mind. At first I had the feeling that the site was somewhat isolated but that it can get very busy here.

- (S/NF/SG/LIMDIS) Control Person:


-- The target is large and has many pillars that line the upper level going around the large room below. At the top center there is a roundish opening with what looks like stained glass, because there are many colors. The target is a place for thinking or contemplation (sketch 3q).

~~SECRET~~

NOT RELEASABLE TO FOREIGN NATIONALS
STAR GATE

~~LIMDIS~~

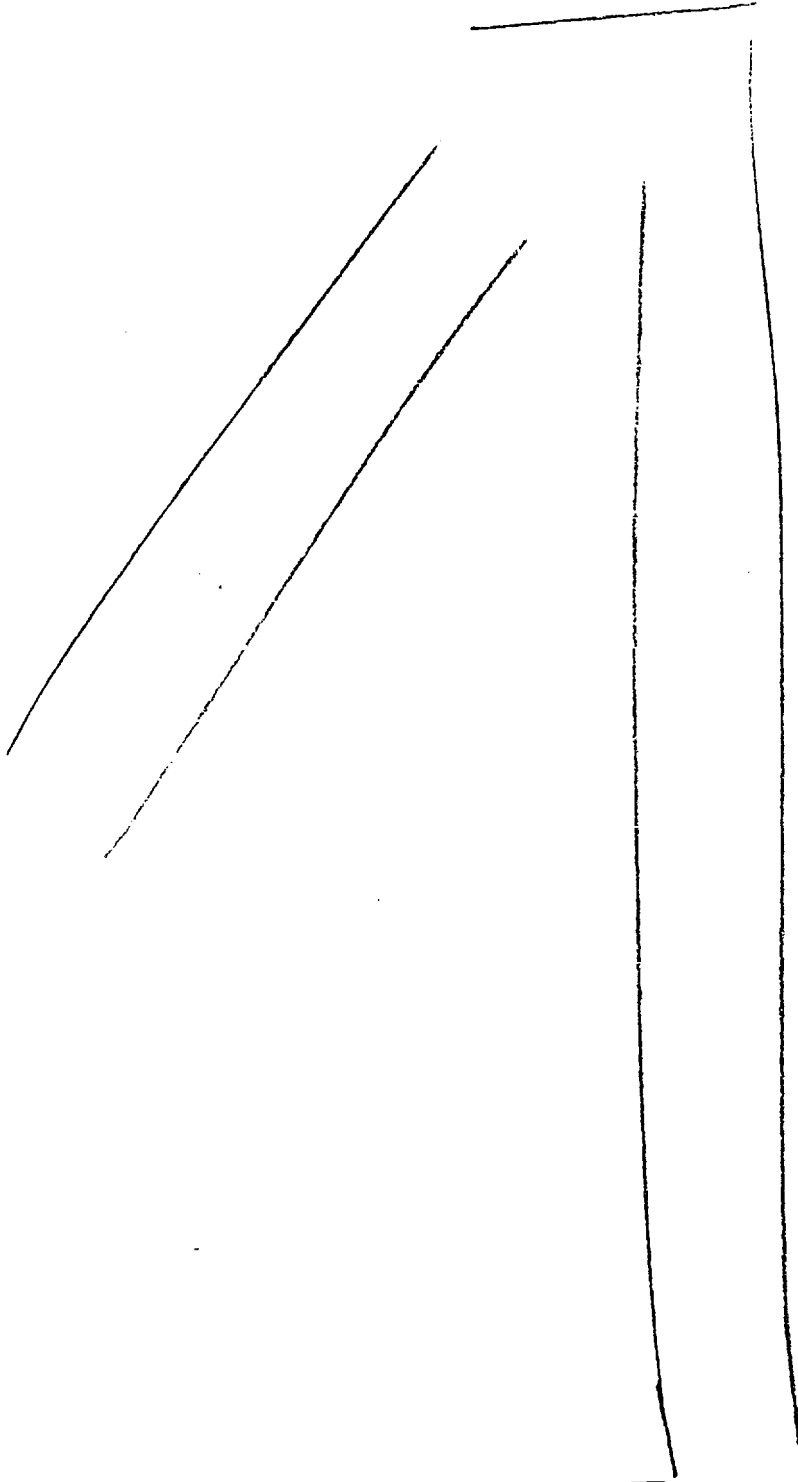
Light



NOFORN
STAR GATE
LIMDIS

~~SECRET~~


Lattice work of structure



~~SECRET~~

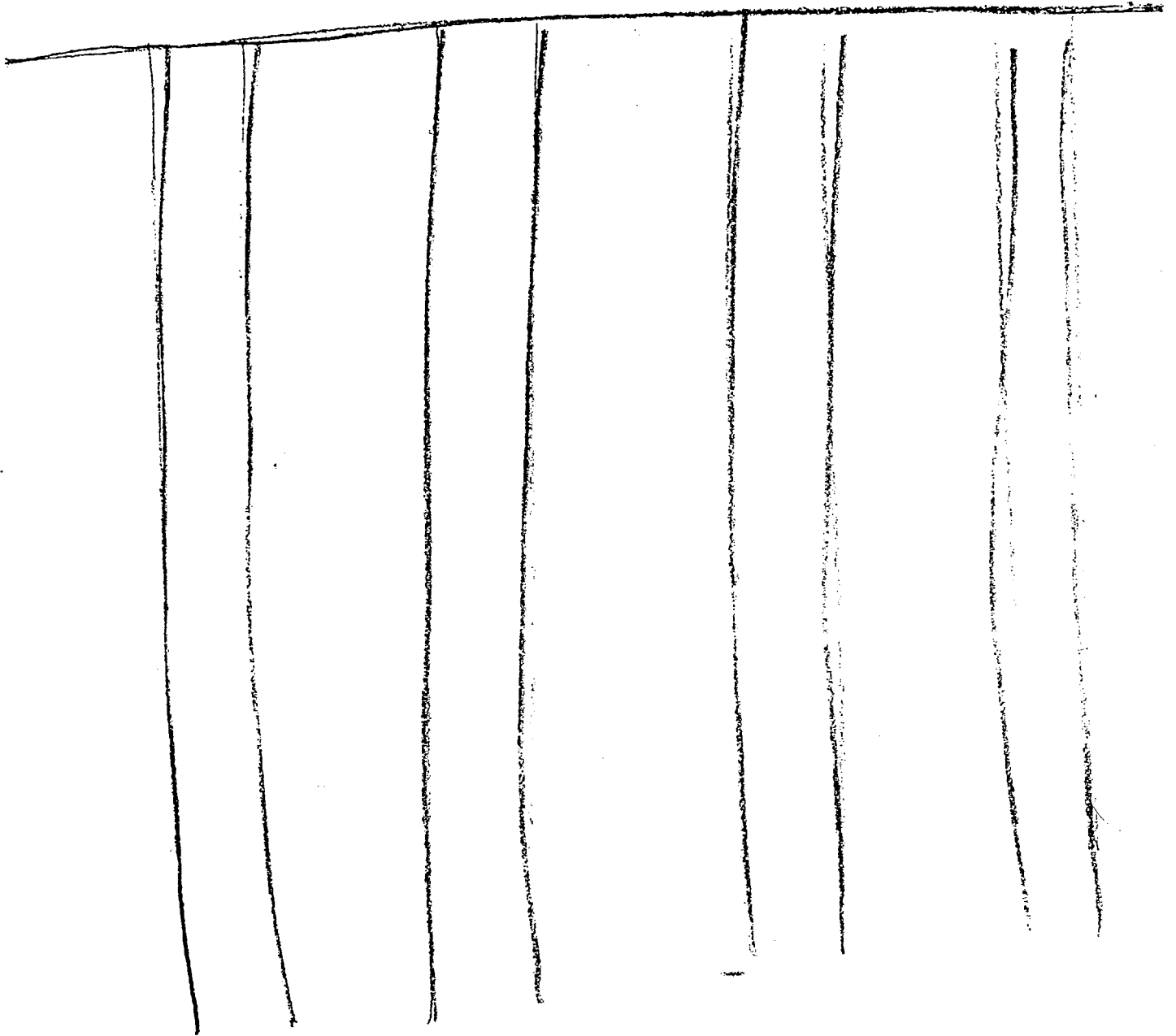
NOFORN

LIMDIS



~~SECRET~~
NOFORN
STAR GATE
LIMDIS

~~SECRET~~



Structure with support

beams

~~SECRET~~

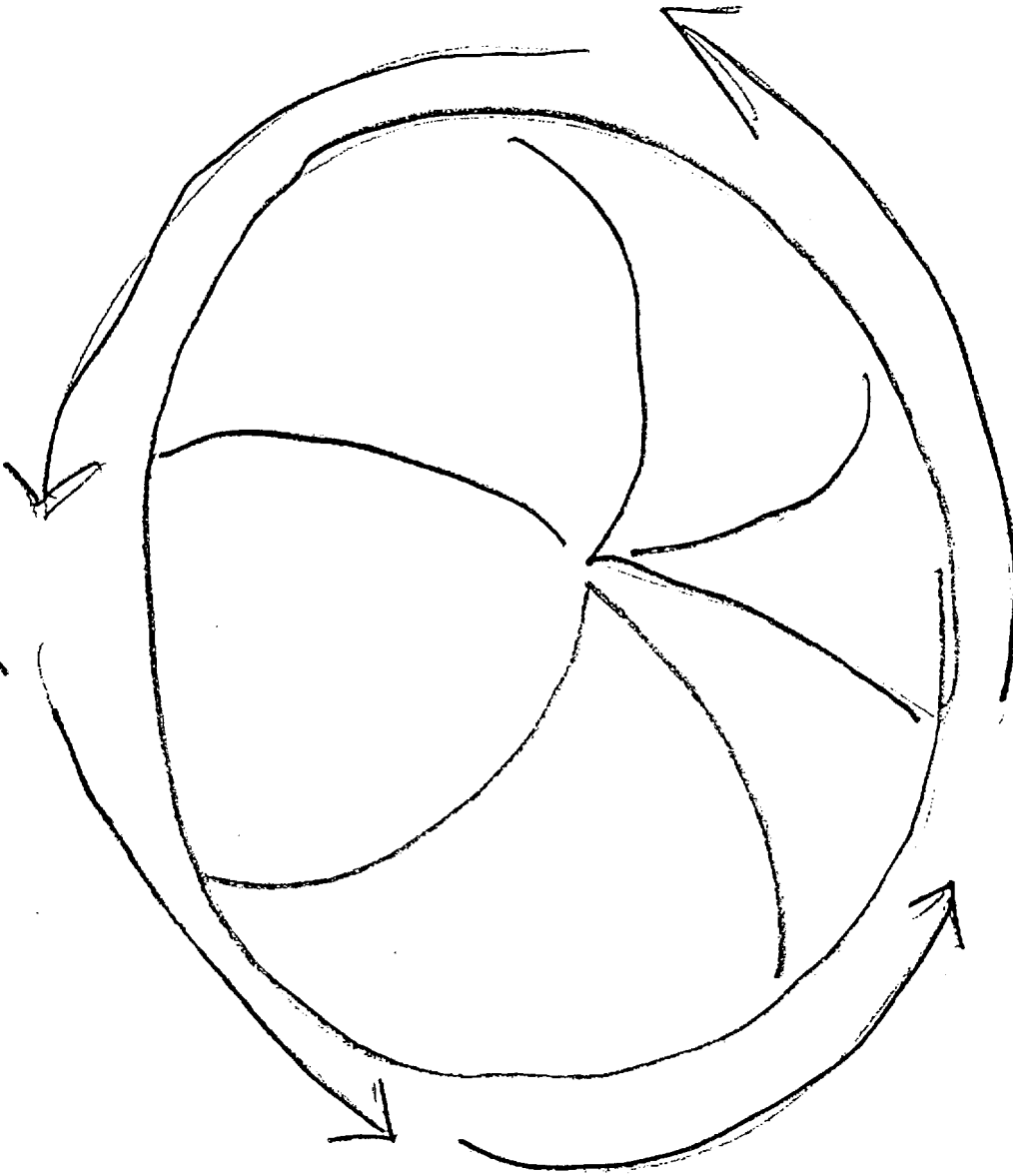
NOFORN

~~SECRET~~

LIMDIS


~~SECRET~~

*Inter - Object turning in Motion
What does industrial steel make*



~~SECRET~~
NOFORN
STAR GATE
LIMDIS

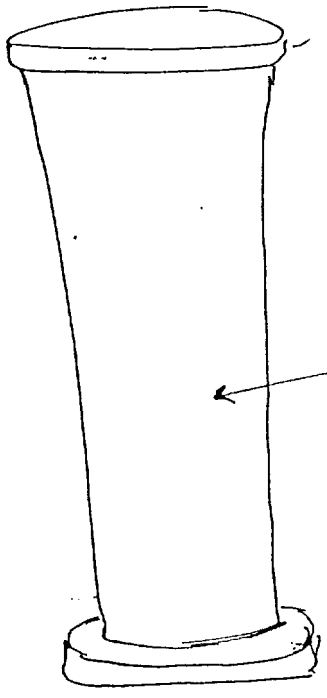
~~SECRET~~



62



Irregular shape or feature here; appears to "blend-in" with surrounding large trees or overhanging vegetation.

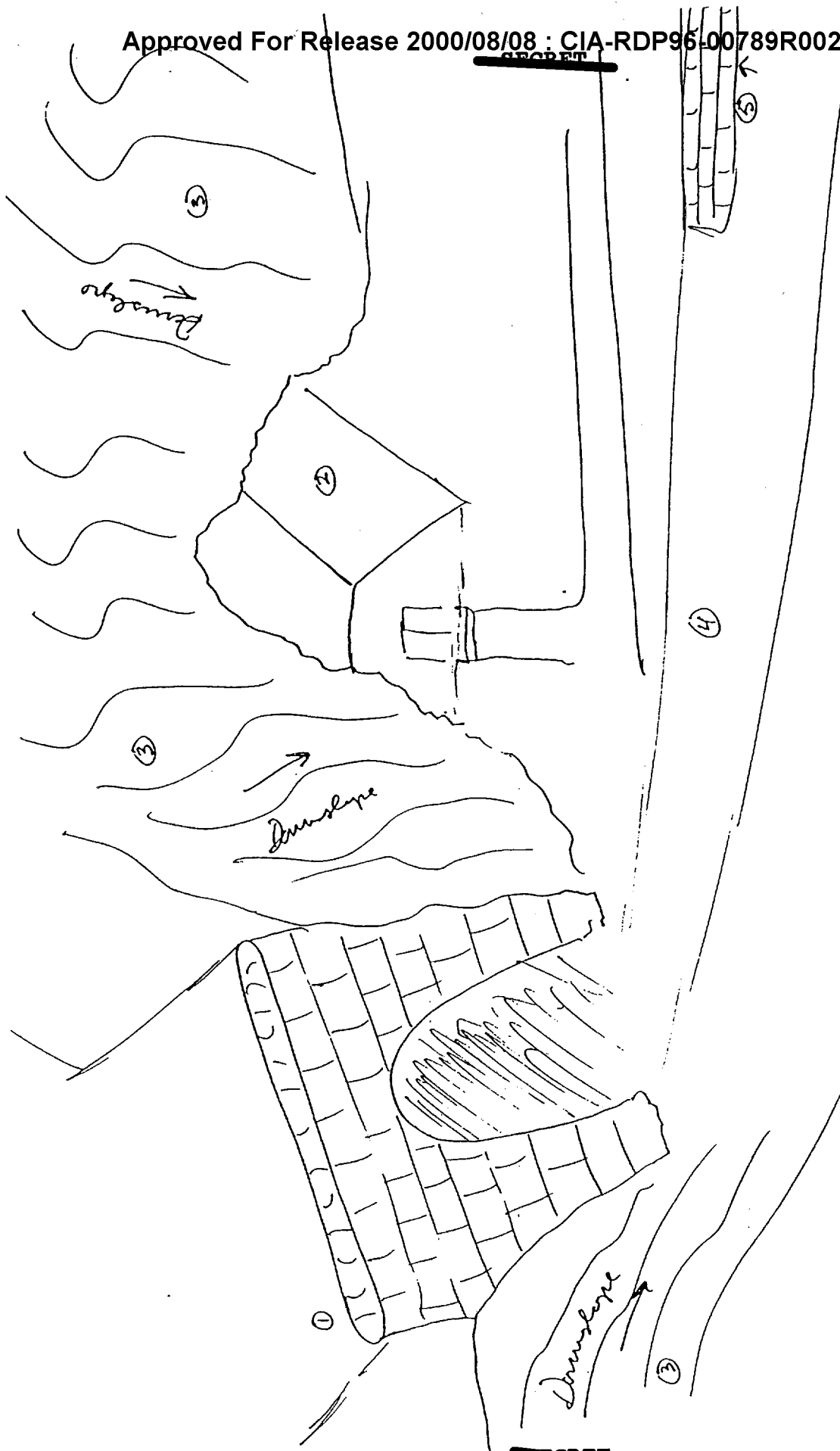


Tall, column-like object

~~SECRET~~

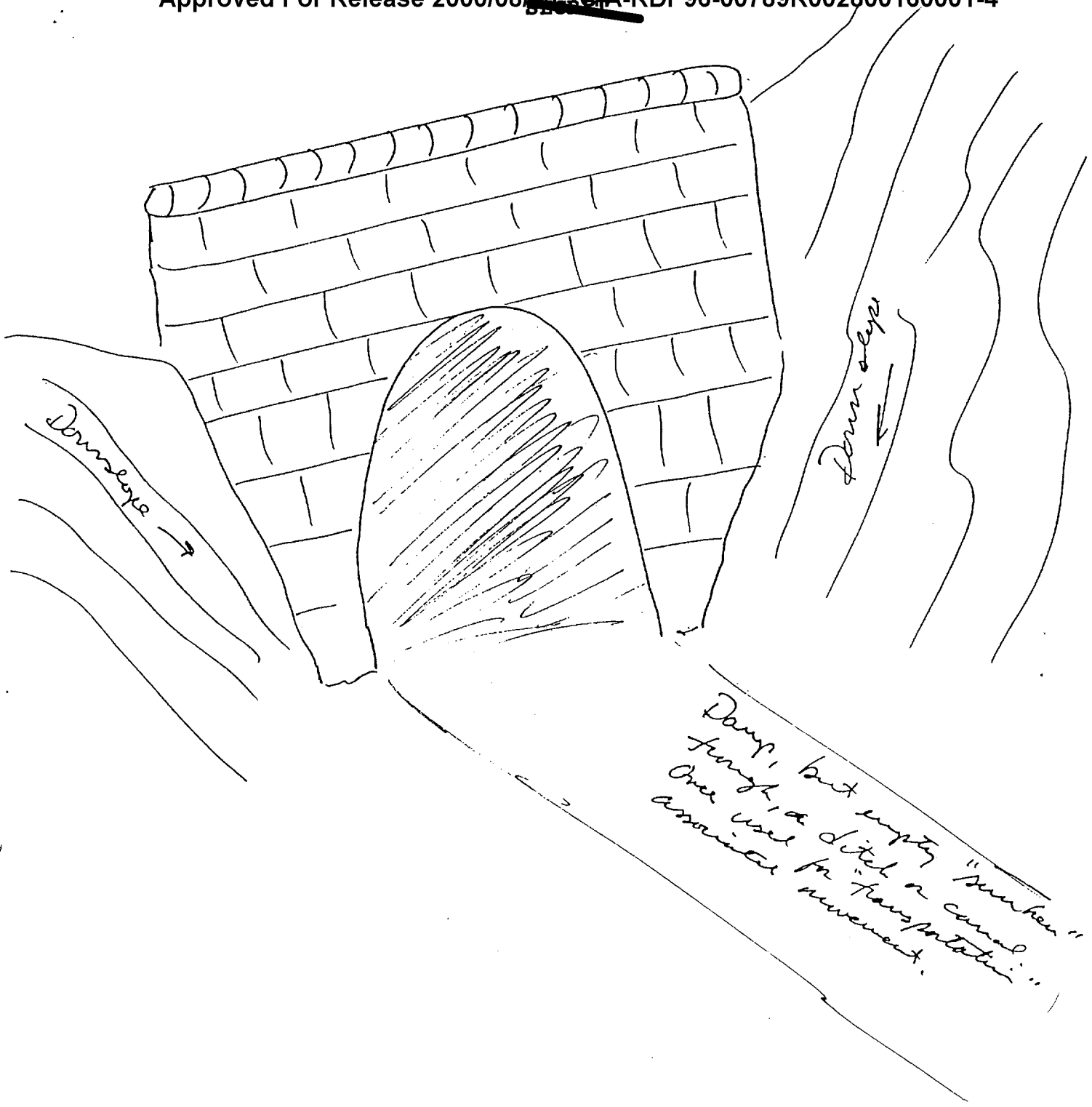
NOFORN
STAR GATE
LIMDIS

~~SECRET~~

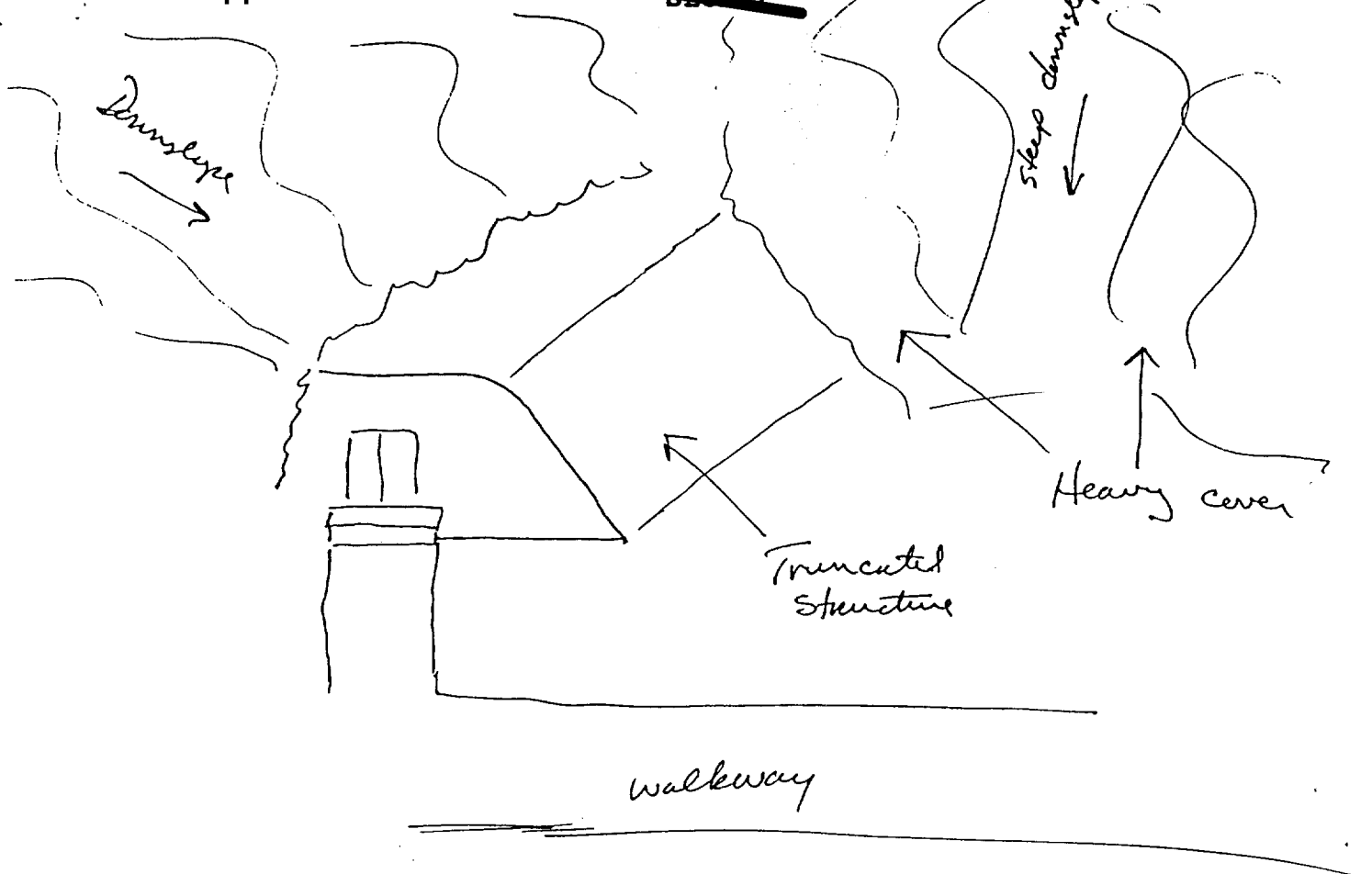


- ① Arched, stone block structure
- ② Partially "buried" "funicular" structure
- ③ Downsloping terrain with heavy plant cover
- ④ Linear trench-like feature annotated with "transportation"

~~SECRET~~
NOFORN
STAR GATE
LIMDIS



Damp, but empty "burden"
 through a ditch or canal
 Once used for "transportation"
 animal movement.



Linear trough-like feature;
 i.e. ditch or canal. Damp
 and muddy.

⑥ ~~SECRET~~ U/I objects

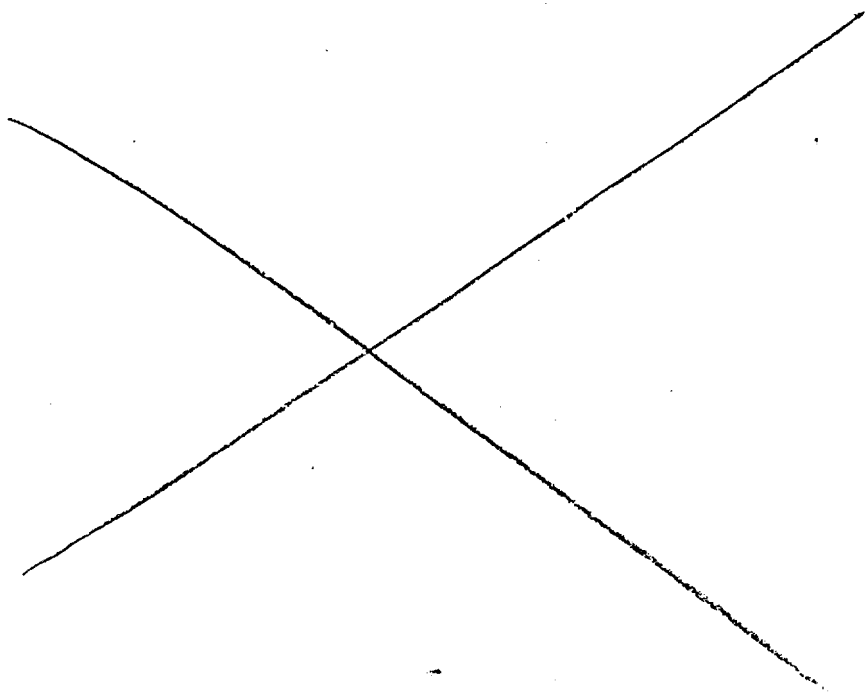
⑥ 1 - series of wavy parallel lines

2 - U/I object

3 - U/I object

~~SECRET~~

safe



①

~~SECRET~~


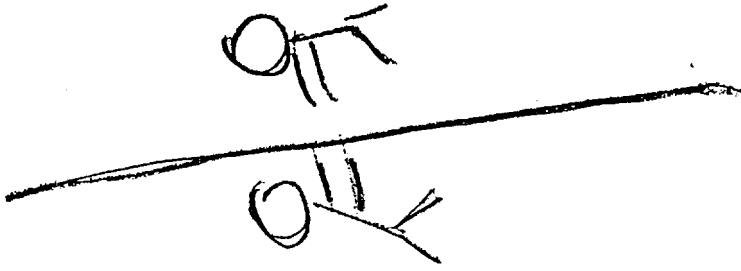
NOFORN

~~SECRET~~

LIMDIS

~~SECRET~~

(2)



long poles
slender
dark color

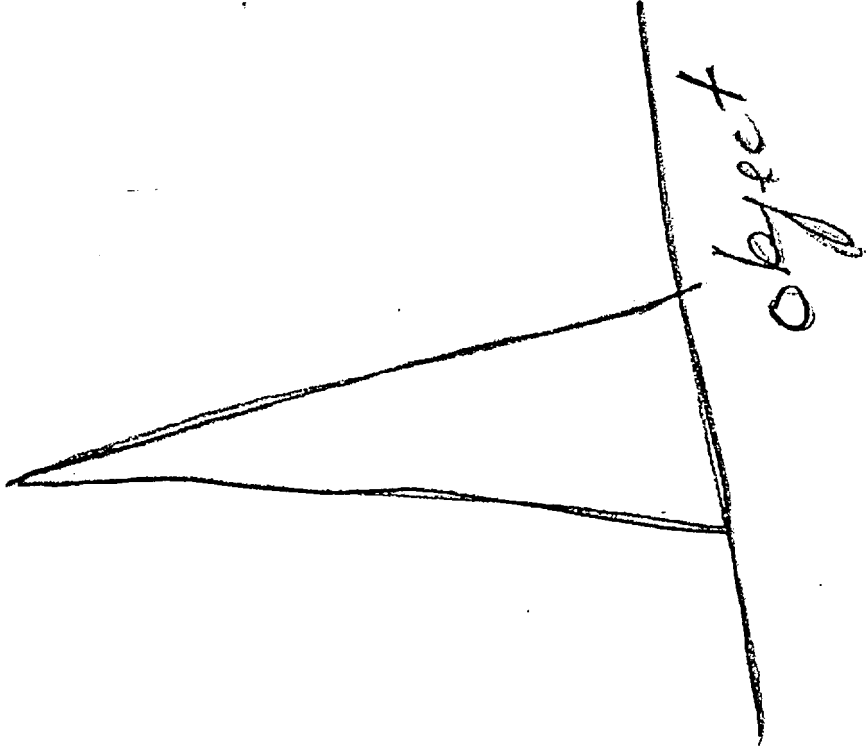

~~SECRET~~

NOFORN

LIMDIS

~~SECRET~~

(3)

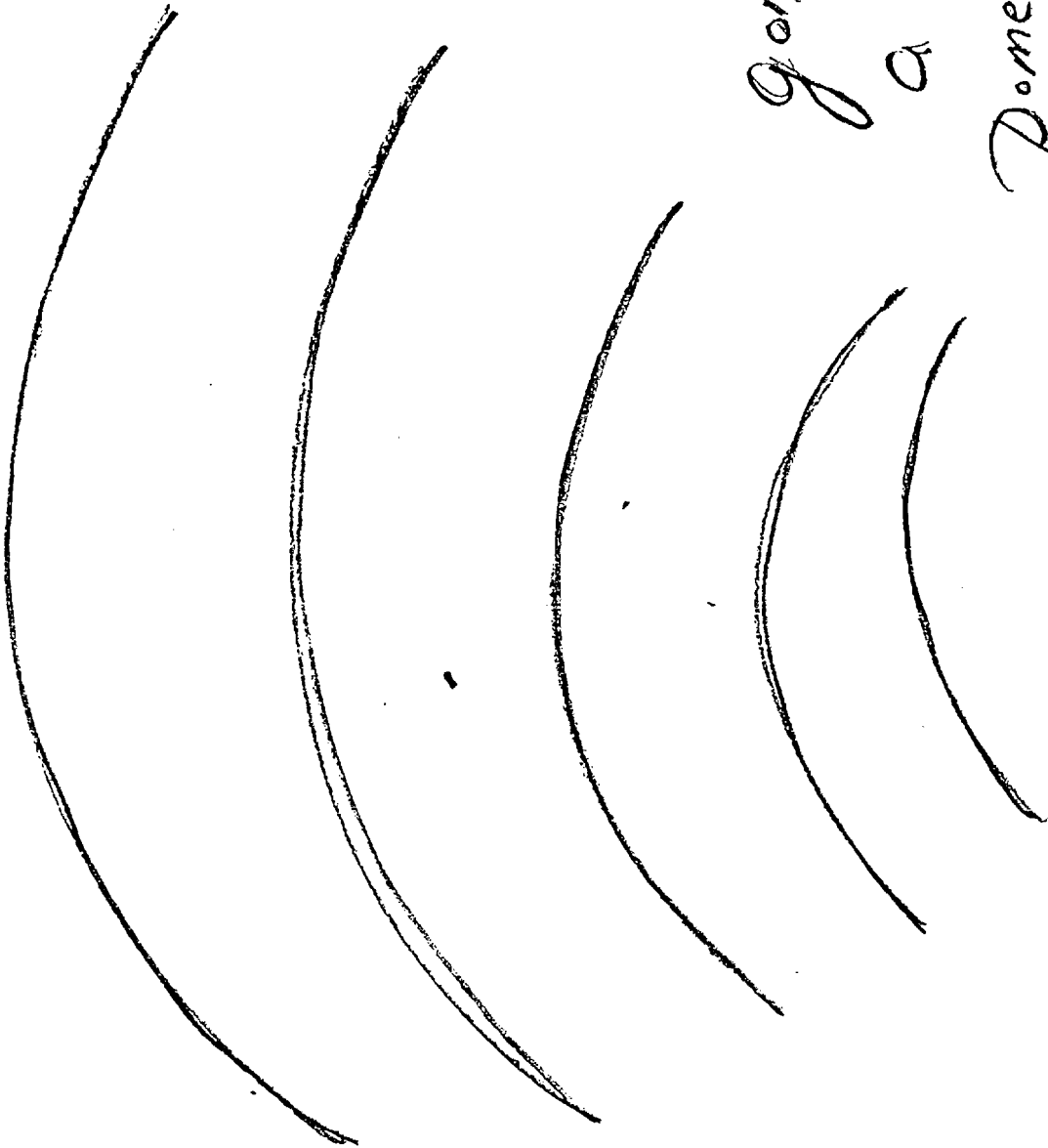


~~SECRET~~

NOFORN
STAR GARD
LIMDIS

~~SECRET~~

(b)




going inside
a structure

Dome-like
like a "funnel"

~~SECRET~~
NOFORN
STAR GATE
LIMDIS

~~SECRET~~

(5)



large
square
object
motion
here

~~SECRET~~

NOFORN


STAR 3/10

LIMDIS

~~SECRET~~

large
"star"

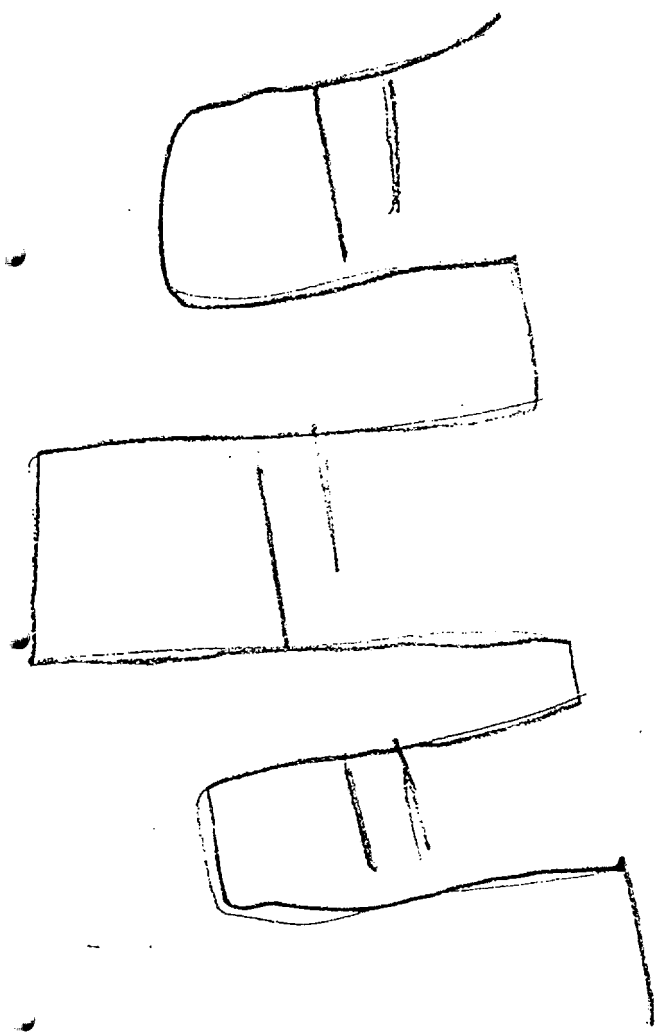
①



~~SECRET~~
NOFORN
STAR CLAS
LIMDIS

~~SECRET~~

9





"AAA"

~~SECRET~~

NOFORN

LIMDIS

stained glass
Light coming through



Pillars
on
upper
level
of
Room

point or goes
toward opening
with high or
stained glass

~~SECRET~~
NOFORN
STAR CLARE
LIMDIS

APPENDIX A

TASKING SHEET

TASKING SHEET

SOURCE NO: _____

DATE: 16 Nov 93

SUSPENSE: 16 Nov 93

1600 Hrs.

1. PROJECT NUMBER: 93-215-P

2. METHOD/TECHNIQUE: Method of Choice

3. BACKGROUND: _____

4. ESSENTIAL ELEMENTS OF INFORMATION: _____
Access and describe target.

5. COMMENTS: _____

APPENDIX B

TARGET

IMAGE MESSAGE TRANSMISSION

DATE: 931116

TIME: 0900-0930

DAY : Tuesday

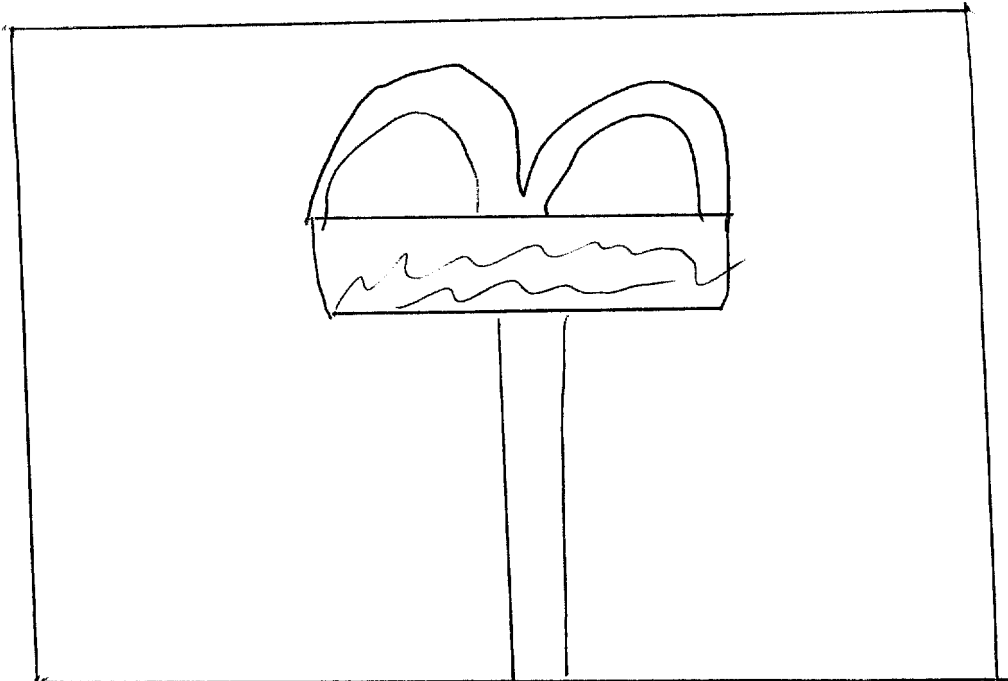
LOCATION: Highway Interchange 85&0 in Crestview Florida

WEATHER: 70 deg, 0 Wind, and Cloudy


CONDITIONS: A lot of traffic going and coming, had just eaten
breakfast

PHOTOGRAPH: Two were taken, Numbers 6 & 7


SUBJECT: A large MCDONALD"s sign



SG11



TELECOMMUNICATIONS SPECIALIST



~~SECRET~~
NOFORN
STAR GATE
LIMITS

APPENDIX C

EVALUATION FEEDBACK

~~SECRET~~

PROJECT EVALUATION FEEDBACK

PROJECT NO. 93-215-93
 DATE OF PROJECT 16 NOV 93
 EVALUATOR [REDACTED]

The following is an evaluation form for the project you reviewed. Please complete this form and return to [REDACTED] Chief, Technology Assessment and Support Activity. SG1J

A. Is the information accurate? (Circle response)

<u>Categories</u>	<u>Source A</u>	<u>Source B</u>	<u>Source C</u>	<u>Control Person</u>
(5) Yes (true)	(5)	(5)	(5)	(5)
(4) May be true	(4)	(4)	(4)	(4)
(3) Possibly true	(3)	(3)	(3)	(3)
(2) Possibly not true	(2)	(2)	(2)	(2)
(1) No	(1)	(1)	(1)	(1)
(0) Unsure	(0)	(0)	(0)	(0)

B. What is value of the Source(s) ' information? (Circle response)

(5) Major significance	(5)	(5)	(5)	(5)
(4) High value	(4)	(4)	(4)	(4)
(3) Of value	(3)	(3)	(3)	(3)
(2) Low value	(2)	(2)	(2)	(2)
(1) No value	(1)	(1)	(1)	(1)

~~SECRET~~

NOT RELEASABLE TO FOREIGN NATIONALS
 LIMITED DISSEMINATION

SG1H

Approved For Release 2000/08/08 : CIA-RDP96-00789R002800160001-4

Approved For Release 2000/08/08 : CIA-RDP96-00789R002800160001-4

~~SECRET~~

PROJECT EVALUATION FEEDBACK

PROJECT NO. 93-215-P
DATE OF PROJECT 16 NOV 93
EVALUATOR [REDACTED]

SG1J

The following is an evaluation form for the project you reviewed. Please ^{SG1J} complete this form and return to [REDACTED] Chief, Technology Assessment and Support Activity.

A. Is the information accurate? (Circle response)

<u>Categories</u>	Source <u>A</u>	Source <u>B</u>	Source <u>C</u>	<u>Control Person</u>
(5) Yes (true)	(5)	(5)	(5)	(5)
(4) May be true	(4)	(4)	(4)	(4)
(3) Possibly true	(3)	(3)	(3)	(3)
(2) Possibly not true	(2)	(2)	(2)	(2)
(1) No	(1)	(1)	(1)	(1)
(0) Unsure	(0)	(0)	(0)	(0)

B. What is value of the Source(s)' information? (Circle response)

(5) Major significance	(5)	(5)	(5)	(5)
(4) High value	(4)	(4)	(4)	(4)
(3) Of value	(3)	(3)	(3)	(3)
(2) Low value	(2)	(2)	(2)	(2)
(1) No value	(1)	(1)	(1)	(1)

~~SECRET~~

NOT RELEASABLE TO FOREIGN NATIONALS
LIMITED DISSEMINATION

SG1H

Approved For Release 2000/08/08 : CIA-RDP96-00789R002800160001-4

Approved For Release 2000/08/08 : CIA-RDP96-00789R002800160001-4

~~SECRET~~

PROJECT EVALUATION FEEDBACK

PROJECT NO. 93-215-P
 DATE OF PROJECT 16 NOV 93
 EVALUATOR [REDACTED]

The following is an evaluation form ^{SG11} for the project you reviewed. Please ^{SG11} complete this form and return to [REDACTED] Chief, Technology Assessment and Support Activity.

A. Is the information accurate? (Circle response)

<u>Categories</u>	<u>Source A</u>	<u>Source B</u>	<u>Source C</u>	<u>Control Person</u>
(5) Yes (true)	(5)	(5)	(5)	(5)
(4) May be true	(4)	(4)	(4)	(4)
(3) Possibly true	(3)	(3)	(3)	(3)
(2) Possibly not true	(2)	(2)	(2)	(2)
(1) No	(1)	(1)	(1)	(1)
(0) Unsure	(0)	(0)	(0)	(0)

B. What is value of the Source(s)' information? (Circle response)

(5) Major significance	(5)	(5)	(5)	(5)
(4) High value	(4)	(4)	(4)	(4)
(3) Of value	(3)	(3)	(3)	(3)
(2) Low value	(2)	(2)	(2)	(2)
(1) No value	(1)	(1)	(1)	(1)

~~SECRET~~

NOT RELEASABLE TO FOREIGN NATIONALS
 LIMITED DISSEMINATION

SG1H

Approved For Release 2000/08/08 : CIA-RDP96-00789R002800160001-4

Approved For Release 2000/08/08 : CIA-RDP96-00789R002800160001-4

~~SECRET~~

~~SECRET~~

NOT RELEASABLE TO FOREIGN NATIONALS
STAR GATE
LIMDIS