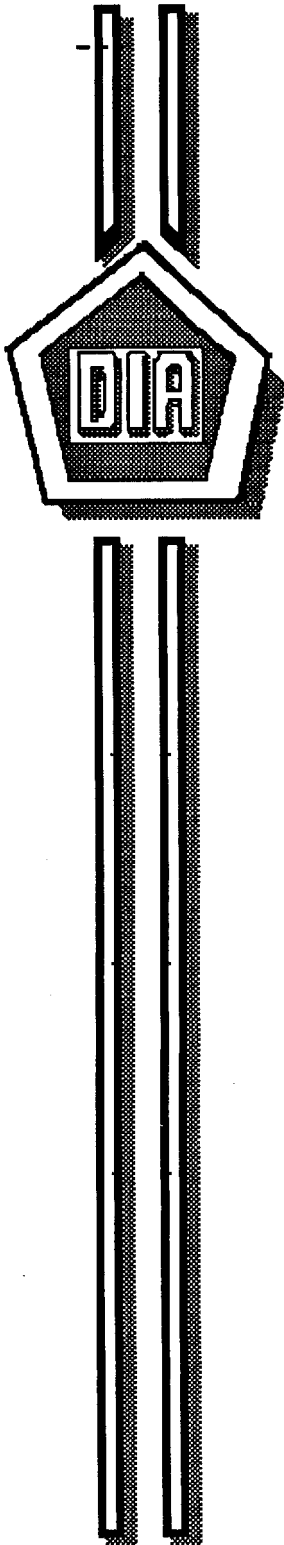


~~SECRET~~

PAG-TR-1101-SL



DEFENSE  
INTELLIGENCE  
AGENCY

SPECIAL ACTIVITY REPORT  
PROJECT NO. 94-264-0 (U)

OCTOBER 1994

NOFORN  
LIMDIS  
~~SECRET~~

STAR GATE

~~SECRET~~

**SPECIAL ACTIVITY REPORT**

**PROJECT NO. 94-264-0 (U)**

**SHORT TITLE: PAG-TA-1101-SL**

This document was prepared by the  
Technology Assessment and Support Activity  
Office for Ground Forces  
Directorate for Military Assessments  
National Military Intelligence Production Center  
Defense Intelligence Agency

Date of Project  
6 September 1994

**PRODUCTION REQUIRES  
APPROVAL OF ORIGINATOR  
OR HIGHER DOD AUTHORITY**

**FURTHER DISSEMINATION  
ONLY AS DIRECTED BY DIA/PAG  
OR HIGHER DOD AUTHORITY**

**LIMITED DISSEMINATION**

**CLASSIFIED BY MULTIPLE SOURCES  
DECLASSIFY ON OADR**

~~SECRET~~

UNCLASSIFIED

CONTENTS

	<u>PAGE</u>
PREFACE .....	i
DATA SUMMARIES .....	1
SKETCHES .....	2a
APPENDICES	
APPENDIX A (Tasking Sheet) .....	A-1
APPENDIX B (Evaluation Feedback) .....	B-1

UNCLASSIFIED

~~SECRET~~

(U) PREFACE:

(S/NF/SG/LIMDIS) The Special Activity Report is part of on-going taskings in [REDACTED] Re [REDACTED]

SG1H

SG1H

The information provided in this report was generated by PAG-TA employing remote viewing (RV) methodologies.

(S/NF/SG/LIMDIS) The data provided in this project concentrated on a target viewed by a beacon person. The results were forwarded [REDACTED] via secure fax. The [REDACTED] evaluation feedback is at Appendix B.

SG1H

SG1H

(S/NF/SG/LIMDIS) The methodology used in this activity is exploratory. Results should not be considered as stand-alone; but used or evaluated in conjunction with other proven data sources (HUMINT, SIGINT, IMAGERY, OPEN SOURCE, and/or MASINT). Generic data (e.g., general shapes) are more reliable than specific data (e.g. dimensions, names).

~~SECRET~~

NOT RELEASABLE TO FOREIGN NATIONALS

LIMITED DISSEMINATION

STAR GATE

~~SECRET~~

SPECIAL ACTIVITY REPORT  
PROJECT NO. 94-264-0

(U) DATA SUMMARIES:

(S/NF/SG/LIMDIS) Following are the perceived highlights from each source.

- (S/NF/SG/LIMDIS) Source A:

-- No input.

- (S/NF/SG/LIMDIS) Source B:

-- The target area is an interface between "established" wilderness or park land and examples of "civilization"; i.e. parking lot, administration building, cars, bikes, etc. It contains a large stone structure which has an historical affiliation; this could be considered monumental. The site itself has a religious/military aspect associated with it.

-- There is a squarish, stone-lined canal or ditch. There are several sets or locations of coursed stone steps. One particular set of steps or stairs are extremely steep and narrow (depth wise). They are reminiscent of the stone stair cases on a classic Mayan temple e.g. Palenque or Tikal.

-- There is a row of large, cube-shaped stone blocks which appear to be embedded in the ground (sketch 2a). They are separated enough for a person to walk between them. These act as a "separator" of sorts between a grassy area and a large flat area in which portions feel paved or prepared with concrete or brick. This target has lots of angles; angles which feel carved out of stone.

REPRODUCTION REQUIRES  
APPROVAL OF ORIGINATOR  
OR HIGHER DOD AUTHORITY

FURTHER DISSEMINATION  
ONLY AS DIRECTED BY DIA/PAG  
OR HIGHER DOD AUTHORITY

CLASSIFIED BY MULTIPLE SOURCES  
DECLASSIFY ON OADR

1

~~SECRET~~

NOT RELEASABLE TO FOREIGN NATIONALS

~~SECRET~~

-- There is a circular, ring-shaped object with an interior section which forms a depression. There is also a cone-shaped tube which resembles the aft-end of a jet aircraft (sketch 2a). There is an orangish sphere set against darkness or a dark field.

-- There is a blocky two story building which feels wooden; maybe constructed out of squared-off logs. There is a particularly nice feeling associated with this building. There is lots of green as if this particular location has more water/moisture present than surrounding areas. It is moist and damp like a small stream or spring which is cascading over moss-covered stone.

-- There is a barrel-shaped object which feels "like a modern version of an older model"; if that makes any sense.

-- There is an object which sits at the top of a long, stone stair case (sketch 2b). It has winged-shaped features on either side of an oddly shaped, "slumped" figure or statue or memorial. This, in turn, sits on top of a circular dias or pedestal. There is a feeling of some anger present here; maybe anger couched in resentment.

#### **Arlington National Cemetery.**

- (S/NF/SG/LIMDIS) Source C:

-- Target consisted of a large square tall structure that was yellow or gold or natural colored. Dark water was in the background. The structure stood alone but activity took place inside the structure. At the top of the structure, to one side, there was something "different?"

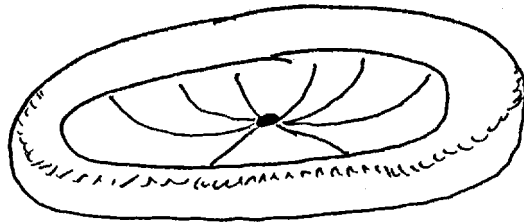
-- Art or pretty pictures were at the site. Colors here were blue and purple.

-- At one point, it seemed as though an individual, (maybe the beacon person) was holding a small square object in his/her hands. This object was collecting or emanating heat.


~~SECRET~~

NOT RELEASABLE TO FOREIGN NATIONALS


~~SECRET~~



\* Circular ring-shaped object;  
interior appears as a depression,  
forming a "bowl"-like shape.



Cone-shaped tube



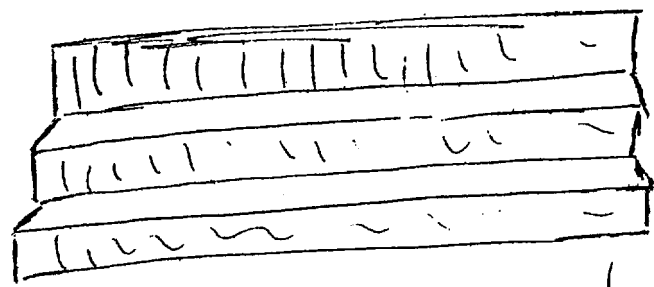
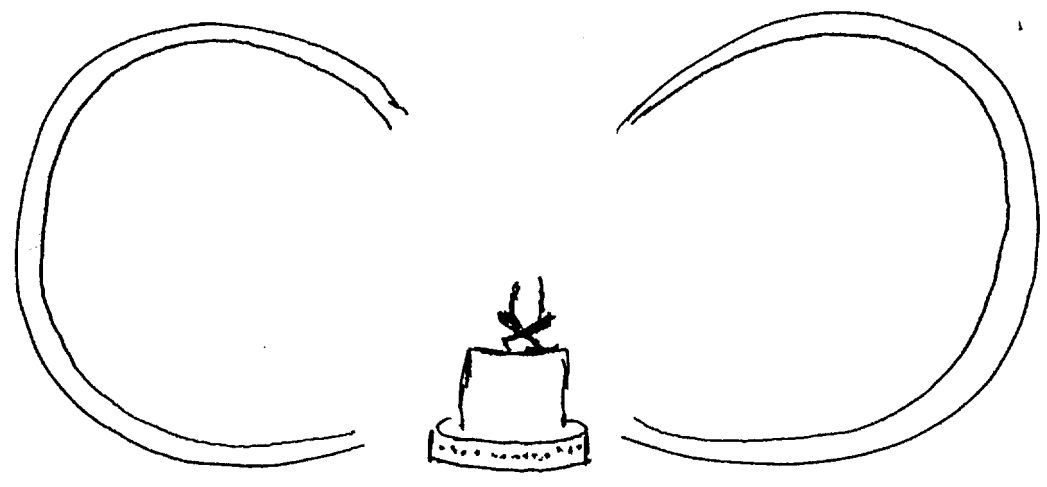
Row of long stone cubes

~~SECRET~~

NOFORN  
LIMDIS

~~SECRET~~

\* Winged - shaped features on either side of an  
oddly shaped slumped feature / figure / statue / memorial.  
Sits at top of a long stone stair case.



Long  
Stair case.

~~SECRET~~  
NOFORN  
STAR GATE  
LIMDIS



**UNCLASSIFIED**

**APPENDIX A**

**TASKING SHEET**

**UNCLASSIFIED**

TASKING SHEET

SOURCE NO: \_\_\_\_\_

DATE: 6 Sep 94

SUSPENSE: 6 Sep 94

1600 Hrs

1. PROJECT NUMBER: 94-264-0

2. METHOD/TECHNIQUE: Method of Choice

3. BACKGROUND: \_\_\_\_\_

4. ESSENTIAL ELEMENTS OF INFORMATION: \_\_\_\_\_  
Access and describe target.

5. COMMENTS: Coordinates: 519429/290176

**UNCLASSIFIED**

**APPENDIX B**

**EVALUATION FEEDBACK**

**UNCLASSIFIED**

~~SECRET~~

PROJECT EVALUATION FEEDBACK

PROJECT NO. 94-264-0  
 DATE OF PROJECT 6 Sep 94

The following is an evaluation form <sup>SG1J</sup> for the project you reviewed. Please complete this form and return to [redacted] Chief, Technology Assessment and Support Activity.

A. Is the information accurate? (Circle response)

<u>Categories</u>	Source <u>A</u>	Source <u>B</u>	Source <u>C</u>
	N/A		
Yes (true)	(1)	(1)	(1)
May be true	(2)	(2)	(2)
Possibly true	(3)	(3)	(3)
No	(4)	(4)	(4)
Possibly not true	(5)	(5)	(5)
Unsure	(6)	(6)	(6)

B. What is value of the Source(s)' information? (Circle response)

Major significance	(1)	(1)	(1)
High value	(2)	(2)	(2)
Of value	(3)	(3)	(3)
Low value	(4)	(4)	(4)
No value	(5)	(5)	(5)

UNCLASSIFIED WHEN BLANK

~~SECRET~~

NOT RELEASABLE TO FOREIGN NATIONALS

LIMITED DISSEMINATION

STAR GATE

**SG1H**

**Approved For Release 2000/08/08 : CIA-RDP96-00789R002800130001-7**

**Approved For Release 2000/08/08 : CIA-RDP96-00789R002800130001-7**

~~SECRET~~

~~SECRET~~

NOT RELEASABLE TO FOREIGN NATIONALS  
LIMITED DISSEMINATION  
STAR GATE