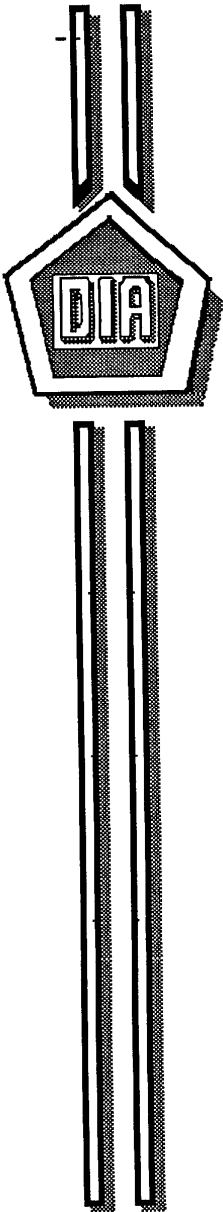


~~SECRET~~

PAG-TA-1076-SL



DEFENSE  
INTELLIGENCE  
AGENCY

SPECIAL ACTIVITY REPORT  
PROJECT NO. 94-235-0 (U)

22 APRIL 1994

NOFORN  
LIMDIS  
~~SECRET~~

STAR GATE

~~SECRET~~

**SPECIAL ACTIVITY REPORT**

**PROJECT NO. 94-235-0 (U)**

**SHORT TITLE: PAG-TA-1076-SL**

This document was prepared by the  
Technology Assessment and Support Activity  
Office for Ground Forces  
Directorate for Military Assessments  
National Military Intelligence Production Center  
Defense Intelligence Agency

Date of Project  
18 April 1994

**PRODUCTION REQUIRES  
APPROVAL OF ORIGINATOR  
OR HIGHER DOD AUTHORITY**

**FURTHER DISSEMINATION  
ONLY AS DIRECTED BY DIA/PAG  
OR HIGHER DOD AUTHORITY**

**LIMITED DISSEMINATION**

**CLASSIFIED BY MULTIPLE SOURCES  
DECLASSIFY ON OADR**

~~**SECRET**~~  
**NOT RELEASABLE TO FOREIGN NATIONALS**  
~~**STAR GATE**~~

~~SECRET~~

(U) PREFACE:

(S/NF/SG/LIMDIS) The Special Activity Report is the eighth in a series of reports which provides data in response to a request from Joint Task Force Five (JTF-5) in Alameda, California. The data provided in this report will be used by the J22 division in their assessment effort regarding their counterdrug mission. The information provided in this report was generated by PAG-TA employing remote viewing (RV) methodologies.

(S/NF/SG/LIMDIS) The data provided in this report is the eighth in a series of taskings. This project concentrated on the target . The results were forwarded to JTF-5 by secure fax on 22 April 1994. The JTF-5 evaluation feedback is at Appendix B.

SG1A

(S/NF/SG/LIMDIS) The methodology used in this activity is exploratory. Results should not be considered as stand-alone; but used or evaluated in conjunction with other proven data sources (HUMINT, SIGINT, IMAGERY, OPEN SOURCE, and/or MASINT). Generic data (e.g., general shapes) are more reliable than specific data (e.g. dimensions, names).

i

~~SECRET  
NOT RELEASABLE TO FOREIGN NATIONALS  
LIMITED DISSEMINATION  
STAR DATE~~

**UNCLASSIFIED**

**CONTENTS**

|  | <u>PAGE</u> |
|--|-------------|
| PREFACE .....                          | i           |
| DATA SUMMARIES .....                   | 1           |
| SKETCHES .....                         | 3a          |
| <br>                                   |             |
| <b>APPENDICES</b>                      |             |
| APPENDIX A (Tasking Sheet) .....       | A-1         |
| APPENDIX B (Evaluation Feedback) ..... | B-1         |

**UNCLASSIFIED**

~~SECRET~~

SPECIAL ACTIVITY REPORT  
PROJECT NO. 94-235-0

(U) DATA SUMMARIES:

(S/NF/SG/LIMDIS) Following are the perceived highlights from each source.

- (S/NF/SG/LIMDIS) Source A:

SG1A -- The term [ ] is associated with a small boat, a brown eyed man, and possibly green plants. The small boat is located ocean side and may be scheduled to meet with a small to medium white vessel with masts for a drug related activity. A transfer of contraband will occur in the near term.

- (S/NF/SG/LIMDIS) Source B:

SG1A -- The term [ ] refers to a location. The activity associated with "cigarette" has been given a window by the planners of 7 to 10 days to take place. This will occur between April 25 and May 6. However, an extreme natural process or phenomenon will interfere with the development and evolution of [ ]

SG1A -- Whatever is being dealt with, it will be brought into this location by air and will be taken away by air.

SG1A -- [ ] is a location within an area of extensive sand dunes (sketch a). These dunes, however, do not occur with what is normally considered a desert environment; they are an anomaly for the area. This location used to be commercially exploited but is no longer viable. This commercial activity was associated with the concept of a "sand mining" or "sand processing" activity.

REPRODUCTION REQUIRES  
APPROVAL OF ORIGINATOR  
OR HIGHER DOD AUTHORITY

FURTHER DISSEMINATION  
ONLY AS DIRECTED BY DIA/PAG  
OR HIGHER DOD AUTHORITY

CLASSIFIED BY MULTIPLE SOURCES  
DECLASSIFY ON OADR

~~SECRET~~  
NOT RELEASABLE TO FOREIGN NATIONALS  
STAR DATE  
LIMDIS

~~SECRET~~

SG1A -- Specifically, [ ] is located on the back side of the sand dunes. It is hidden from a large, developed area (i.e. city) which can be seen in the distance.

-- This location contains a hard, narrow "L"-shaped feature reminiscent of a small landing strip (sketch b). This landing strip appears to disappear right into the dunes. However, the foot portion of the "L" runs in front of a large, open structure. This structure feels like an abandoned warehouse or storage facility. It is constructed of blocks reminiscent of cement or poured concrete (sketch c). There is a second structure present. It is tall, squarish and constructed of wood (sketch d). The exterior is faded and it appears very weathered.

-- The faint outline of a road or trail may be perceived leading away from the larger structure (sketches a & c). It may have once been well used access, but is now covered over by sand. It is very hard to perceive.

-- There are several sets of large power lines and a large suspension bridge associated with the developed area in the distance. There is a mountain range which separates this "city" from a body of water reminiscent of an ocean. The mountains in this particular vicinity are famous for a lot of fog.

-- The terms "FLAT TOP" and "POT LID" were perceived as associated with this target.

-- A cement reinforced trough-shape hole has been tunneled into the dunes (sketch e).

- (S/NF/SG/LIMDIS) Source C:

-- Activity consists of a man on a small vessel. This vessel is in shallow waters near land. It seems as though the man waits for a larger vessel to come in. I could see the man taking something off the smaller vessel and putting it on land. Overall, the activity is drug related and occurs at night.

-- Coordinates 16 degrees north and 78 degrees west surfaced.

SG1A -- As far the significance of [ ] as stated in the tasking, it probably relates to a type of boat in this scenario [ ]. However, [ ] could also relate to marijuana or it could be a codeword. As to whether or not [ ] is time-sensitive, one can easily assume that it is.


SG1A

SG1A

~~SECRET~~  
NOT RELEASABLE TO FOREIGN NATIONALS  
STAR DATE  
LIMDIS

~~SECRET~~

View from a distance



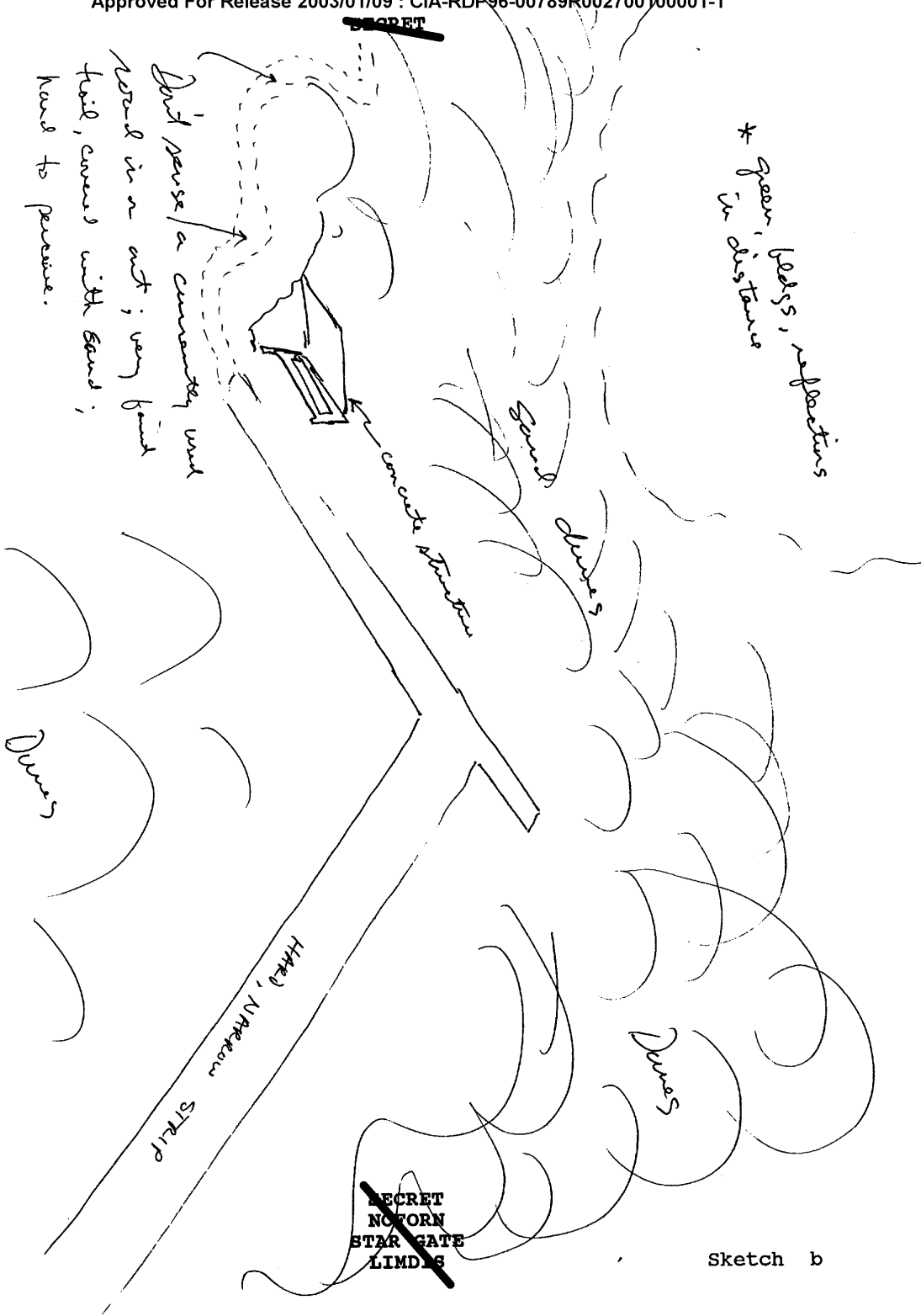
~~SECRET~~  
NOFORN  
STAR GATE  
LIMDIS

Sketch a

~~SECRET~~

\* Green hills, reflections  
in distance

But nose a canopy with  
rod in or out; very kind  
tail, covered with sand;  
hard to perceive.



~~SECRET  
NOFORN  
STAR GATE  
LIMDIS~~

Sketch b



~~SECRET~~

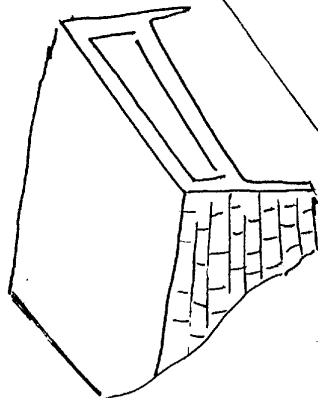
Dunes

SHED STRUCTURE

HARD, NARROW STRIP

Dunes

Dunes




Old wood or frame; very  
faint.

~~SECRET  
NO FORN  
STAR STATE  
LIMDIS~~

Sketch c

~~SECRET~~



Tall, wooden structure;  
wood exterior; looks  
old, faded, aged.  
Associated with concept  
of "sand mining" or  
"sand processing"  
activity.

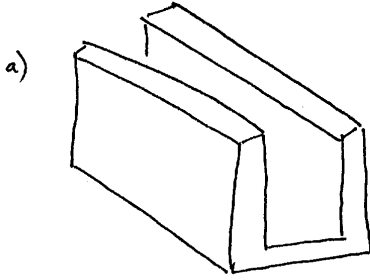
a)  
b)




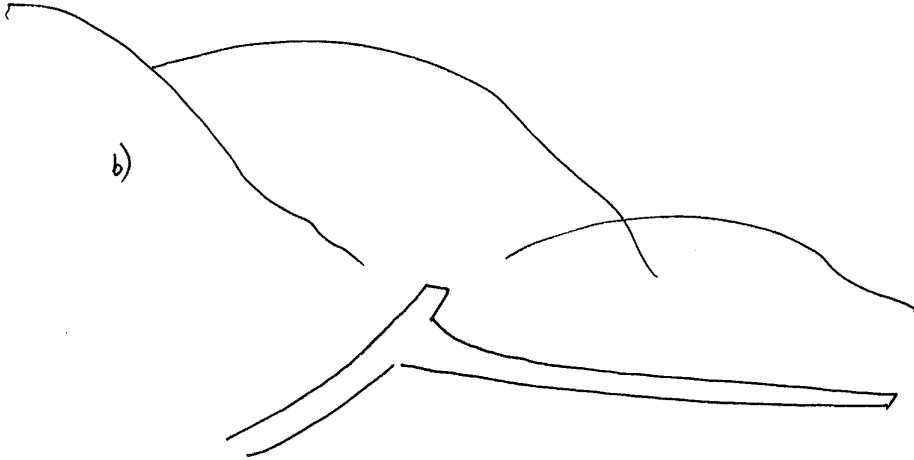
~~SECRET  
NOFORN  
STAR GATE  
LINDIA~~

Sketch d

~~SECRET~~



- hard, squared off, trench  
like feature  
- deep; feels partially  
~~buried~~ buried



- unknown object

~~SECRET  
NOFORN  
STAR GATE  
LIMDIS~~

Sketch e

**UNCLASSIFIED**

**APPENDIX A**

**TASKING SHEET**

**UNCLASSIFIED**

UNCLASSIFIED

TASKING SHEET

SOURCE NO: \_\_\_\_\_

DATE: 18 Apr 94

SUSPENSE: 19 Apr 94

1600 Hrs

1. PROJECT NUMBER: 94-235-0

2. METHOD/TECHNIQUE: Method of Choice

3. BACKGROUND: \_\_\_\_\_

4. ESSENTIAL ELEMENTS OF INFORMATION: \_\_\_\_\_

Identify significance of [ ] time-sensitive.

SG1A

5. COMMENTS: Coordinates: 582910/764891

UNCLASSIFIED

Attachment A

**UNCLASSIFIED**

**APPENDIX B**

**EVALUATION FEEDBACK**

**UNCLASSIFIED**

~~SECRET~~  
PROJECT EVALUATION FEEDBACK

PROJECT NO. 94-235-0  
DATE OF PROJECT \_\_\_\_\_

SG1J

The following is an evaluation form for the project you reviewed. Please complete this form and return to  Chief, Technology Assessment and Support Activity.

A. Is the information accurate? (Circle response)

| Categories        | Source A | Source B | Source C |
|-------------------|----------|----------|----------|
| Yes (true)        | (1)      | (1)      | (1)      |
| May be true       | (2)      | (2)      | (2)      |
| Possibly true     | (3)      | (3)      | (3)      |
| No                | (4)      | (4)      | (4)      |
| Possibly not true | (5)      | (5)      | (5)      |
| Unsure            | (6)      | (6)      | (6)      |

B. What is value of the Source(s)' information? (Circle response)

|                          |     |     |     |
|--------------------------|-----|-----|-----|
| Major significance       | (1) | (1) | (1) |
| High value               | (2) | (2) | (2) |
| Of value <i>possible</i> | (3) | (3) | (3) |
| Low value                | (4) | (4) | (4) |
| No value                 | (5) | (5) | (5) |

UNCLASSIFIED WHEN BLANK

~~SECRET~~  
NOT RELEASABLE TO FOREIGN NATIONALS  
LIMITED DISSEMINATION  
STAR CASE

Attachment B

