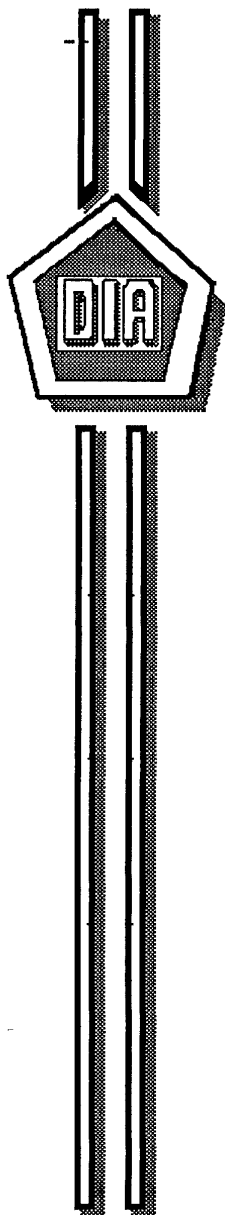


**SECRET**

**PAG-TR-1069-SL**



**DEFENSE  
INTELLIGENCE  
AGENCY**

**SPECIAL ACTIVITY REPORT  
PROJECT NO. 94-225-0 (U)**

**25 MARCH 1994**

**NOFORN  
LIMDIS  
SECRET**

**STAR GATE**

SECRET

**SPECIAL ACTIVITY REPORT**

**PROJECT NO. 94-225-0 (U)**

**SHORT TITLE: PAG-TA-1069-SL**

This document was prepared by the  
Technology Assessment and Support Activity  
Office for Ground Forces  
Directorate for Military Assessments  
National Military Intelligence Production Center  
Defense Intelligence Agency

Date of Project  
21 March 1994

**PRODUCTION REQUIRES  
APPROVAL OF ORIGINATOR  
OR HIGHER DOD AUTHORITY**

**FURTHER DISSEMINATION  
ONLY AS DIRECTED BY DIA/PAG  
OR HIGHER DOD AUTHORITY**

**LIMITED DISSEMINATION**

**CLASSIFIED BY MULTIPLE SOURCES  
DECLASSIFY ON OADR**

**SECRET  
NOT RELEASABLE TO FOREIGN NATIONALS  
STAR GATE**

**SECRET**

(U) PREFACE:

(S/NF/SG/LIMDIS) The Special Activity Report is the first in a series of reports which provides data in response to a request from Joint Task Force Five (JTF-5) in Alameda, California. The data provided in this report will be used by the J22 division in their assessment effort regarding their counterdrug mission. The information provided in this report was generated by PAG-TA employing remote viewing (RV) methodologies.

(S/NF/SG/LIMDIS) The data provided in this first report concentrated on the target vessel [REDACTED]. The results were forwarded to JTF-5 by secure fax on 24 March 1994. The JTF-5 evaluation feedback is at Appendix B.

(S/NF/SG/LIMDIS) The methodology used in this activity is exploratory. Results should not be considered as stand-alone; but used or evaluated in conjunction with other proven data sources (HUMINT, SIGINT, IMAGERY, OPEN SOURCE, and/or MASINT). Generic data (e.g., general shapes) are more reliable than specific data (e.g. dimensions, names).

SG1A

i

**SECRET**  
**NOT RELEASABLE TO FOREIGN NATIONALS**  
**LIMITED DISSEMINATION**  
**STAR GATE**

CONTENTS

	<u>PAGE</u>
PREFACE .....	i
DATA SUMMARIES .....	1
SKETCHES .....	3a
APPENDICES	
APPENDIX A (Tasking Sheet) .....	A-1
APPENDIX B (Evaluation Feedback) .....	B-1

UNCLASSIFIED

SECRET

SPECIAL ACTIVITY REPORT  
PROJECT NO. 94-225-0

(U) DATA SUMMARIES:

(U) Following are the perceived highlights from each source.

(S/NF/SG/LIMDIS) Source A:

-- The target is a white medium to large vessel. Men are aboard, some of which are immigrants or foreigners that are either dark skinned and or wearing dark clothing. The ship has been at some point off the coast of California but is currently moving westward in Pacific waters possibly near the Hawaiian Islands. There are clear liquid plastic containers aboard and some heavy equipment. Some munitions and ammunition can be found for defense purposes aboard ship. The men aboard are watching and observing to perhaps make a connection. The activity is illegal contraband, and the transfer of this cargo. Intervention could occur within the next two weeks.

(S/NF/SG/LIMDIS) Source B:

-- Sketch 3a is an advance visual prior to session start.

-- The target [REDACTED] is associated with fish, either commercial or sports; however, it also feels like a combination of both. The target has a "trawler-like" appearance but it's bow seems more like a sports fishing vessel. This makes it feel as if it is also involved with another type of fishing activity (sketches 3b & c).

-- The target is currently in trouble; it is being pounded by water. It seems to be turned in the wrong direction to handle the weather/waves/surf conditions (i.e. facing shore).

REPRODUCTION REQUIRES  
APPROVAL OF ORIGINATOR  
OR HIGHER DOD AUTHORITY

FURTHER DISSEMINATION  
ONLY AS DIRECTED BY DIA/PAG  
OR HIGHER DOD AUTHORITY

CLASSIFIED BY MULTIPLE SOURCES  
DECLASSIFY ON OADR

1

SECRET  
NOT RELEASABLE TO FOREIGN NATIONALS  
STAR GATE  
LIMDIS

SECRET

The target appears outwardly abandoned but is occupied. It is stationary and bobbing in pretty rough water right now.

-- An area where high, steep terrain meets "frothy" water is within view of the target. There is a long, gently rising point of sand or bare land which juts out into the water away from the steep terrain. This feature extends for a long ways (see overhead terrain (sketch 3d). A road or "jeep trail" occurs on top of this steep terrain and follows the edge of the "drop-off" (sketch 3e).

-- The target is involved with illegal activities concerning fishing. There is a sense that "the wrong kinds of animals are being killed or exploited". These animals are reminiscent of sea mammals (i.e. non-fish type animals). The target is involved with illegal contraband. The target has carried long, white and curved objects which "feel" animal in origin. However, the target feels as if it is about to become "dirty" in another, unperceived, way.

-- There is the sense that the target is off of the western coast of northern part of Central America but at the same time, feels associated with an area north of Washington state; possibly the Alaska/British Columbia border. It is anchored close to an isolated and rugged shoreline.

-- Other associated features, concepts or perceptions relating to this target (to include those depicted by sketches) include:

--- something abnormal about the hull; there are extra angles, points and/or curved projections extending out from the side of the target.

--- a feature reminiscent of a sort of folding "chute" attached to an interior wall of the target.

--- rippling slats of wood.

--- a large reel of parachute-type cord.

--- the presence of weapons or objects associated with weapons (sketches 3f & g). These are associated with a large, green wooden box which appears attached to the wall and floor and located amidship on the starboard side.

2

SECRET  
NOT RELEASABLE TO FOREIGN NATIONALS  
STAR GATE  
LIMDIS

SECRET

--- an individual is walking in standing water in a lower level of the vessel. There is a lot of water coming in due to the action of the water. There is a ladder located on the port side of the vessel in this location.

--- the "holding" section of the vessel is exposed and is currently either empty or is not "holding" or containing what it is intended to hold.

--- the concept of "3 weeks" is important.

--- there are flat, layered objects which have been "sandwiched" tightly together.

--- there is a platform-like feature associated with "standing" which extends out over the bow of the vessel.

--- there is a large opening through a box-like feature which provides access both "in and out" of the vessel's interior area.

--- there are one or two slanted "booms" which extend out over the stern.

(S/NF/SG/LIMDIS) Source C:

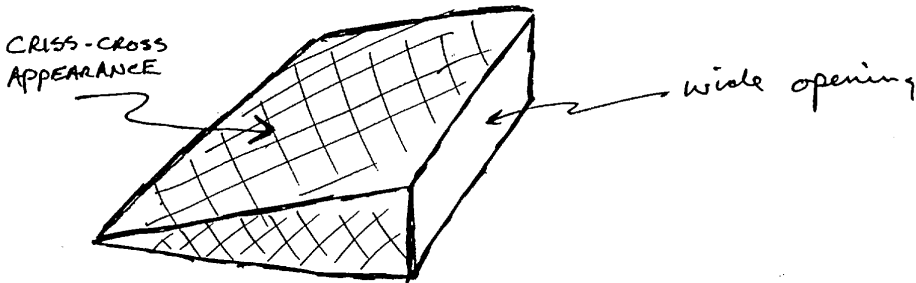
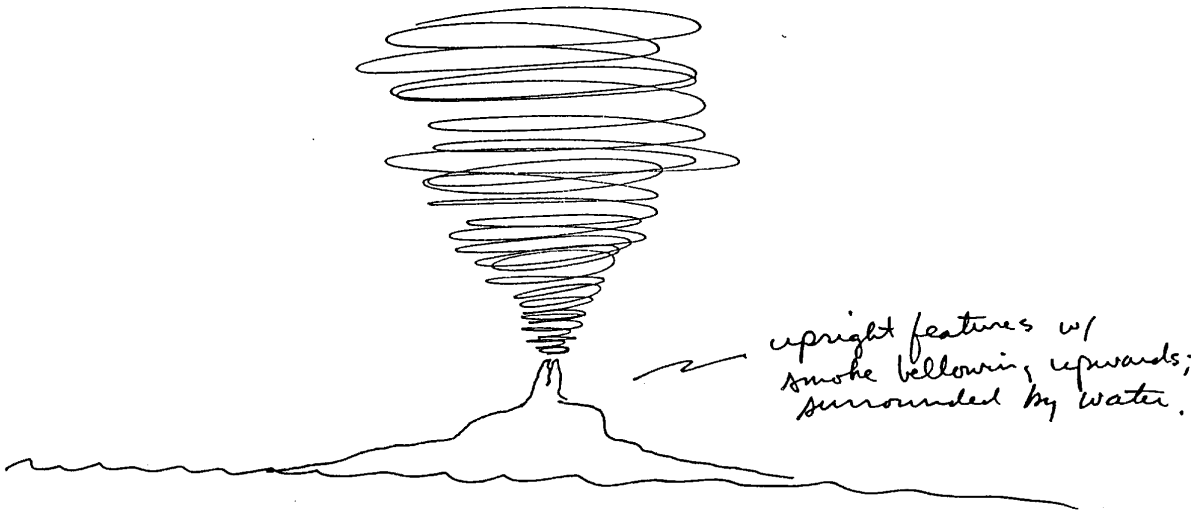
-- The target consists of a vessel that has been known to carry illegal contraband along the coast of California. The vessel can be considered medium to large and has the color white, blue or red. The vessel is currently moving on waters (Pacific Ocean?) near Northern California.

3

SECRET  
NOT RELEASABLE TO FOREIGN NATIONALS  
STAR GATE  
LIMDIS

~~SECRET~~

Advance Visual prior to session start.



Unidentified Object

~~SECRET~~  
NOFORN  
STAR GATE  
LIMDIS

sketch 3a

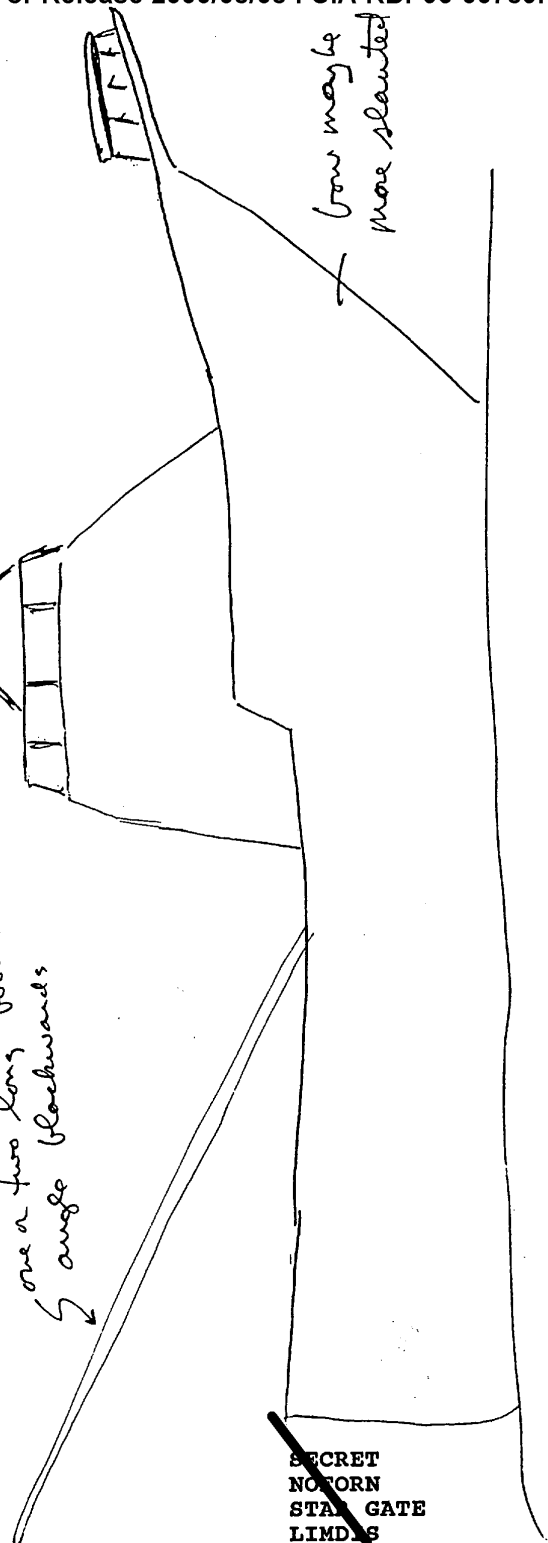


- Side view -  
- 100 ft long glass fronted  
- 100 ft long

one or two long "rooms"  
↙ angle backwards

low maybe  
more slanted

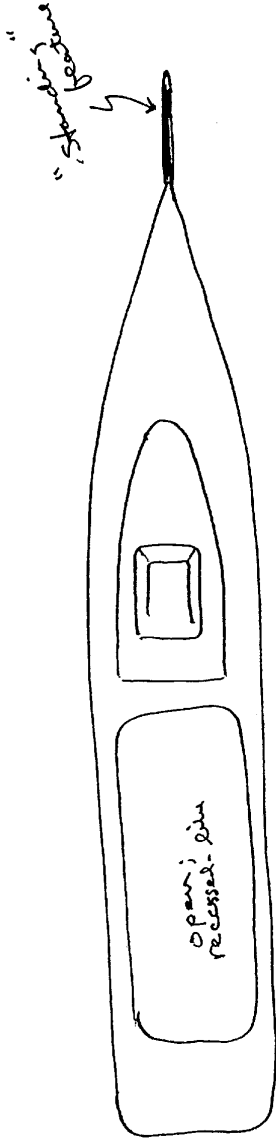
- seems more narrow than normal (width wise)



~~SECRET~~  
~~NOFORN~~  
~~STAR GATE~~  
~~LIMDIS~~

sketch 3b

Overhead view



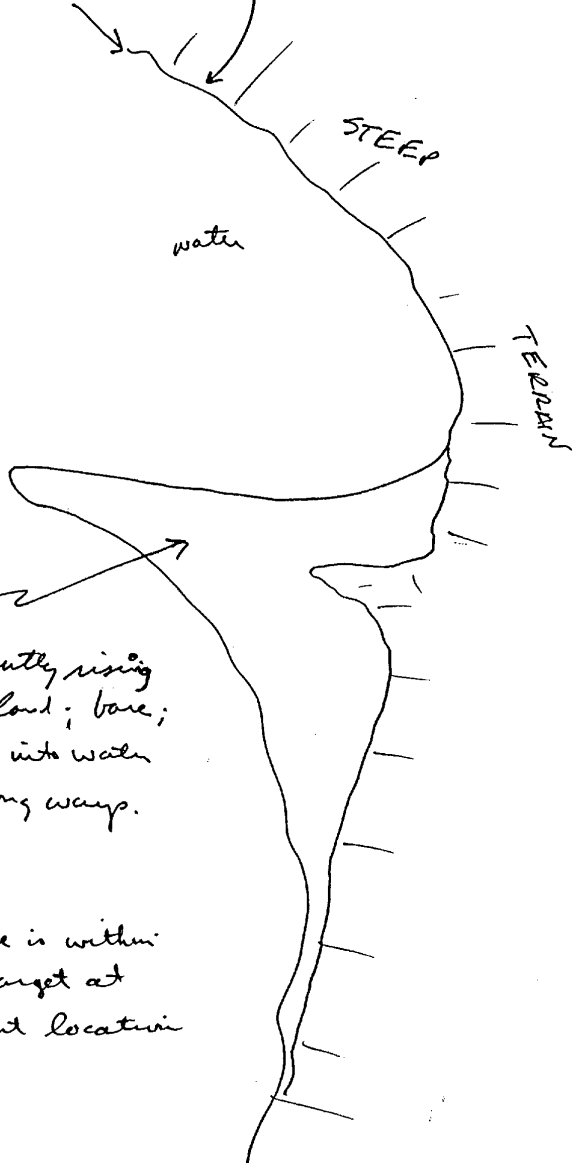
- \* seems abnormally narrow; extremely pointed bow w/ "standing" area feature extending out from bow
- \* not associated w/ fish; either connected or parts; combination of both.

~~SECRET  
NOFORN  
STAR GATE  
LIMDIS~~

sketch 3c

overhead view

outline of steep terrain where it meets water

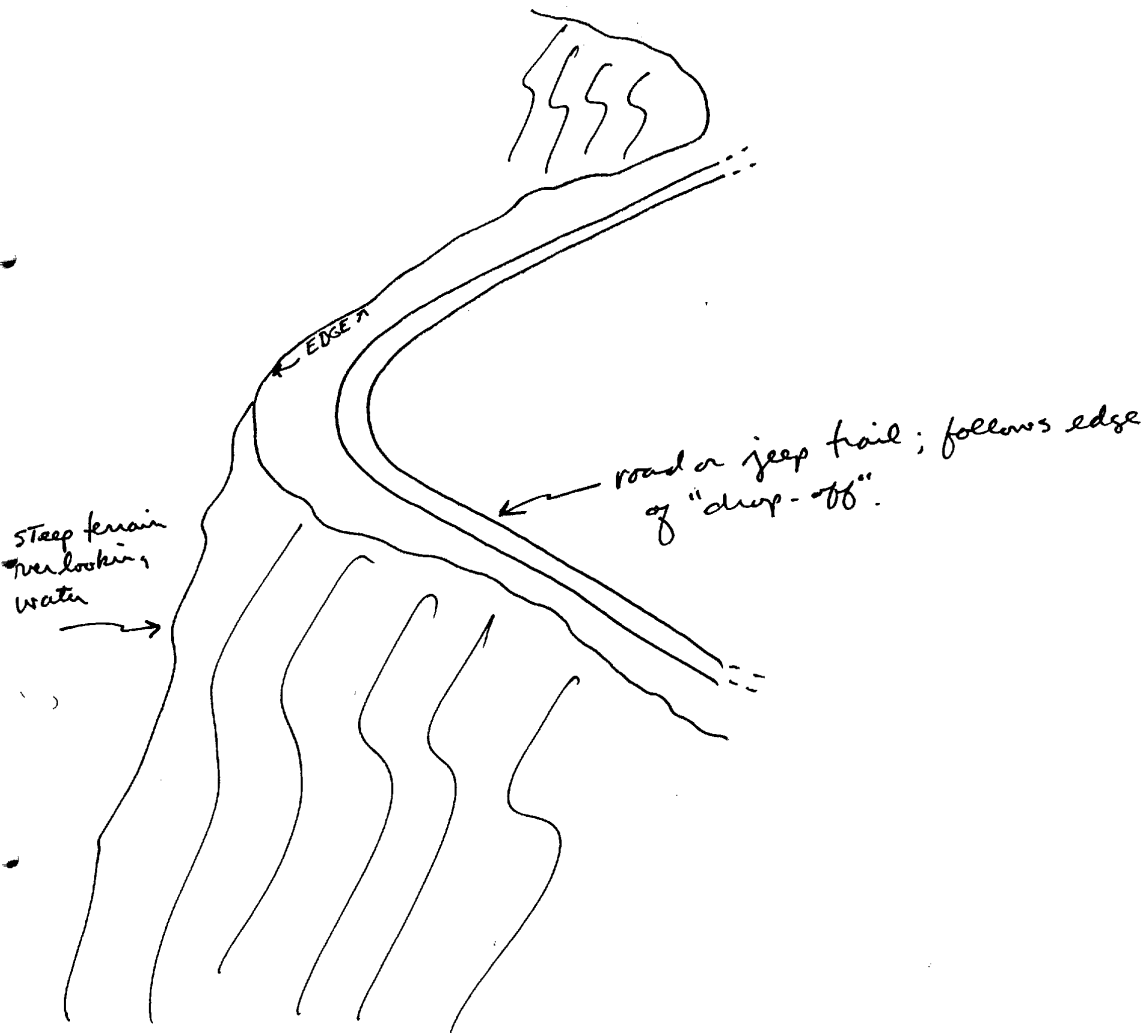


\* long, gently rising sand or low; bare; juts out into water for a long way.

\* This feature is within view of target at its current location

~~SECRET  
NOFORN  
STAR GATE  
LIMDIS~~


sketch 3d



Target is located near an area where there is steep, high terrain overlooking water.


~~SECRET~~  
NOFORN  
STAR GATE  
LIMDIS

sketch 3e



③


This type of weapon(s) is/are present on target.



④



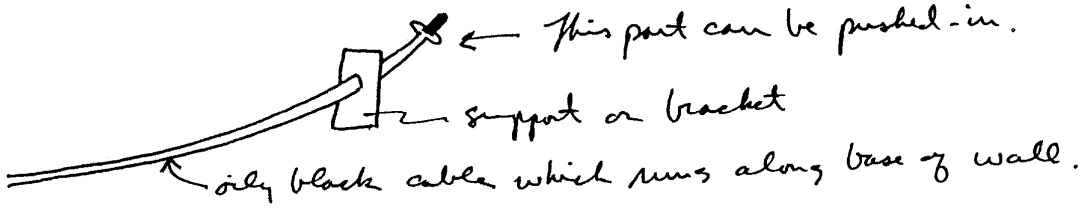
⑤



- large, cylindrically shaped object; opens along one side; a smaller, cylinder-like object is slid into the opening;
- "feels" like some sort of "contained" combustion.

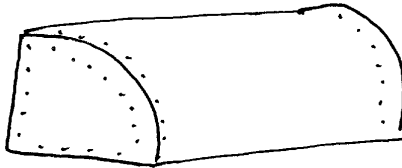
~~SECRET  
NOFORN  
SPAR GATE  
LINDIS~~

sketch 3f



(a)

metal cover; 1/4 circle shape; covers an opening




(b)



(c)

This feature extends out in front of vessel



~~SECRET~~  
~~NOFORN~~  
~~STAR GATE~~  
~~LIMDIS~~

sketch 3g

APPENDIX A

TASKING SHEET

UNCLASSIFIED

UNCLASSIFIED  
TASKING SHEET

SOURCE NO: \_\_\_\_\_

DATE: 21 Mar 94

SUSPENSE: 22 Mar 94

1200 Hrs

1. PROJECT NUMBER: 94-225-0

2. METHOD/TECHNIQUE: Method of Choice

3. BACKGROUND: \_\_\_\_\_

4. ESSENTIAL ELEMENTS OF INFORMATION: \_\_\_\_\_

Access and describe Target.

SG1A

5. COMMENTS: Coordinates: [REDACTED]

UNCLASSIFIED

A-1



APPENDIX B

EVALUATION FEEDBACK

UNCLASSIFIED

SECRET

## PROJECT EVALUATION FEEDBACK

PROJECT NO. 94-225-0  
DATE OF PROJECT MAR 94

The following is an evaluation form for the project you reviewed. Please complete this form and return to [REDACTED] Chief, Technology Assessment and Support Activity.

SG1J

A. Is the information accurate? (Circle response)

Category	Source A	Source B	Source C
Yes (true)	(1)	(1)	(1)
<del>PARTIALLY</del> <del>May be true</del>	(2)	(2)	(2)
Possibly true	(3)	(3)	(3)
No	(4)	(4)	(4)
Possibly not true	(5)	(5)	(5)
Unclear	(6)	(6)	(6)

B. What is value of the Source(s)' information? (Circle response)

Major significance	(1)	(1)	(1)
High value	(2)	(2)	(2)
of value	(3)	(3)	(3)
Low value	(4)	(4)	(4)
No value	(5)	(5)	(5)

UNCLASSIFIED WHEN BLANK

SECRET  
NOT RELEASABLE TO FOREIGN NATIONALS  
LIMITED DISSEMINATION  
SEAM GATE

B-1

SECRET

C. Rationale for source evaluation. Provide rationale/analysis which led to your evaluation of responses provided above. Include confirmatory/new confirmatory data and whether collection requirements are currently validated/tasked to either obtain or verify such data. Please provide your written evaluation by source.

SOURCE A - DESCRIPTION OF TARGET IS ACCURATE. ACTIVITY DESCRIPTION IS RELATIVELY ACCURATE. LOCATION INFORMATION ASSESSED TO BE IN ACCURATE, BUT CANNOT BE CONFIRMED AT THIS TIME.

SOURCE B - TARGET DESCRIPTION IS PARTIALLY ACCURATE. ACTIVITY DESCRIPTION PROBABLY INACCURATE. SPECIFIC DETAILS AND SKETCHES CANNOT BE CONFIRMED. INFO ON WEAPONS CAN NOT BE CONFIRMED BUT ARE COMMON IN THIS SCENARIO. DESCRIPTION OF BOU CONFIGURATION IS WRONG. TERRAIN FEATURES CANNOT BE CONFIRMED

SOURCE C - TARGET DESCRIPTION AND ACTIVITY ARE GENERALLY CORRECT

SG1A


REQUEST: DESCRIBE ACTIVITY AND LOCATION OF



SG1A

SG11

D.



JTFS/J32  
OFFICE/PHONE NUMBER

UNCLASSIFIED WHEN BLANK

SECRET  
NOT RELEASABLE TO FOREIGN NATIONALS  
LIMITED DISSEMINATION  
STAR GATE

B-2