

SECRET

ANNOTATED MAPS

(U) Enclosed maps show the results from each source. Furthermore, data provided is annotated by different colors to facilitate review.

(S/NF/SG/LIMDIS) The annotated areas on each of the enclosed maps represent the sources' best estimate as to subject's possible location as of 1 and 2 September 1993.

REPRODUCTION REQUIRES
APPROVAL OF ORIGINATOR
OR HIGHER DOD AUTHORITY

FURTHER DISSEMINATION
ONLY AS DIRECTED BY DIA/PAG
OR HIGHER DOD AUTHORITY

CLASSIFIED BY MULTIPLE SOURCES
DECLASSIFY ON OADR

1

SECRET

NOT RELEASABLE TO FOREIGN NATIONALS

STAR GATE

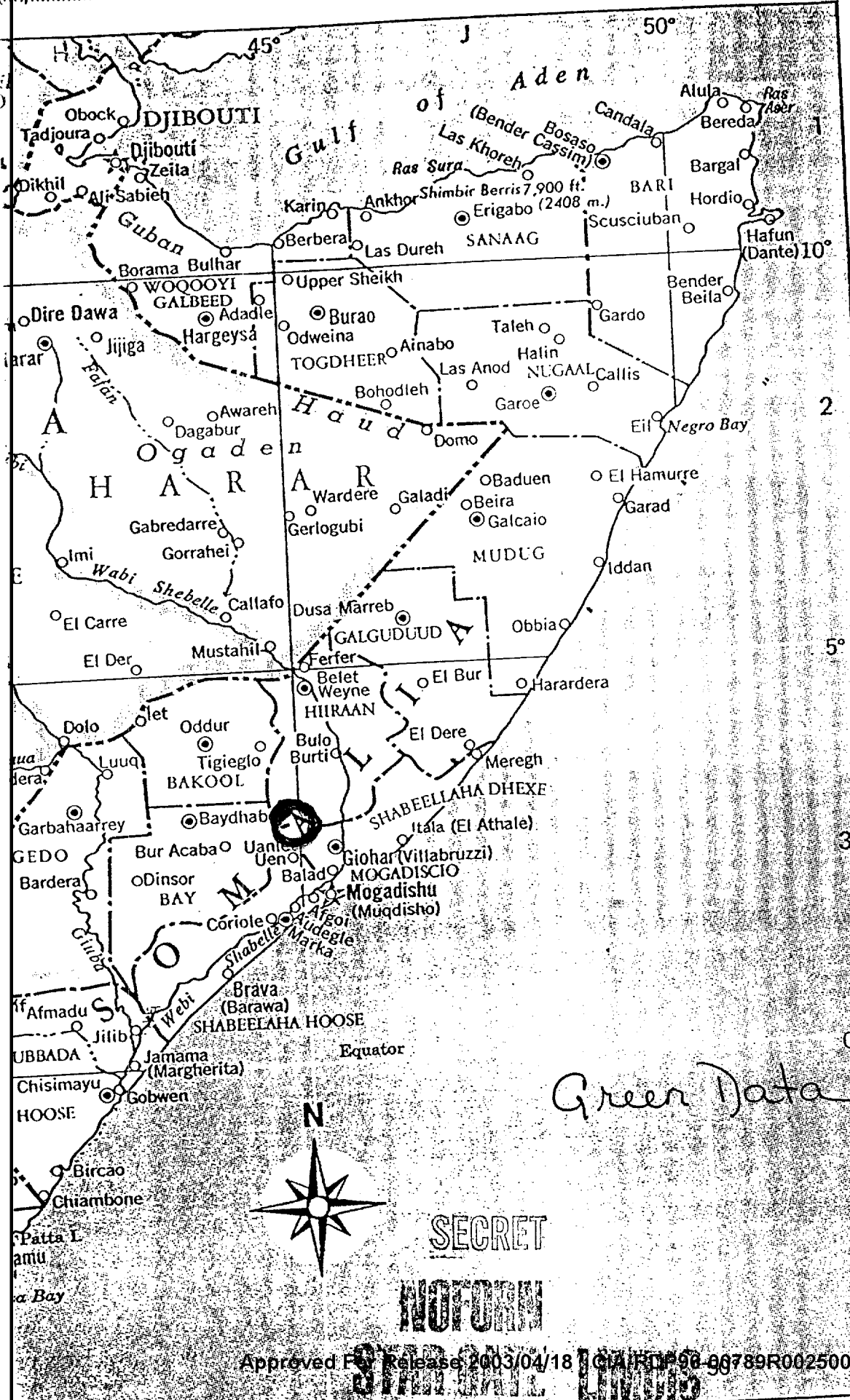
SECRET

Approved For Release 2003/04/18 : CIA-RDP96-00789R002500170013-3

(v.)	C2	Boko
(v.)	C2	Bosaso
(v.)	C2	Boudji
(v.)	C3	Djambala

Kinkala	B4
Komono	B4
Loudima	B4

Owando	C4
Oyo	C4
Pointe-Noire 141,700	B4
Sembé	B3
Sibiti	B4
Souanké	B3
Zanaga	B4



SECRET

NOT FORN

Approved For Release 2003/04/18 : CIA-RDP96-00789R002500170013-3

OTHER FEATURES

Alima (riv.)	B4
Congo (riv.)	C4
Crystal (mts.)	B4
Dja (riv.)	B3
Ivindo (riv.)	B3
Kadei (riv.)	C3
Kouilou (riv.)	B4
Likouala (riv.)	C3
N'Gounié (riv.)	B4
Niari (riv.)	B4
Ogooué (riv.)	A4
Sangha (riv.)	C3
Ubangi (riv.)	C3

EQUATORIAL GUINEA TERRITORIES

Bioko 78,000	A3
Rio Muni 203,000	B3

CITIES and TOWNS

Bata 27,024	B3
Luba 19,933	A3
Malabo (cap.) 37,237	A3
Mbini 14,503	A3

OTHER FEATURES

Biafra (bight)	A3
Bioko (isl.)	A3
Corisco (isl.)	A3
Elobey (isls.)	A3
Fernando Po (Bioko) (isl.)	A3

GABON

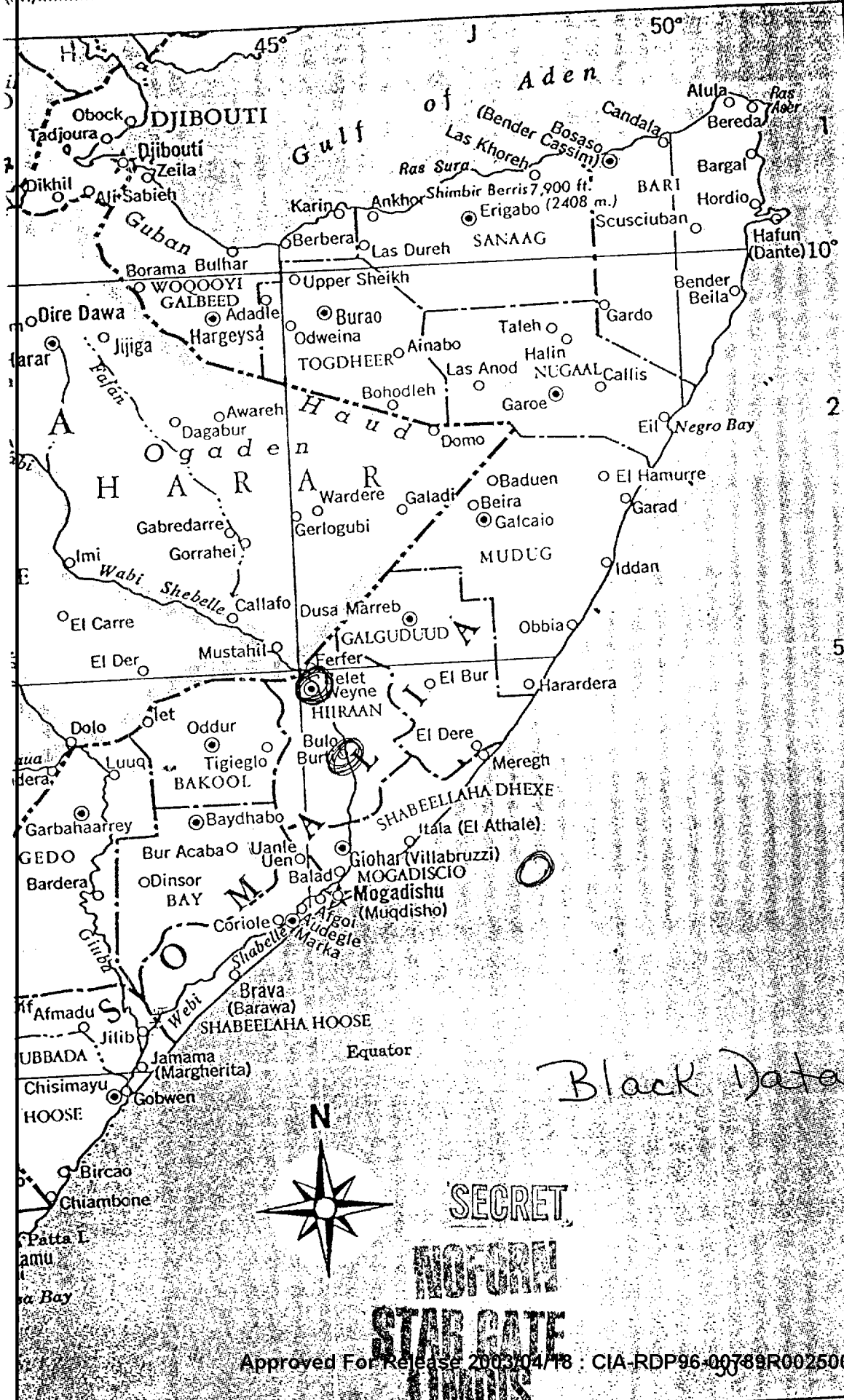
CITIES and TOWNS

Banda	B4
Bitam 5,936	B3
Booué	B3
Chinchoa	A3
Cocobeach	B3
Fougamou	A3
Franceville 9,345	B3
Iguéla	A3
Kango	B3
Kemboma	B3
Koula-Moutou 8,032	B3
Lalara	B3
Lambaréné 17,770	B3
Lastoursville	B3
Lekoni	B3
Libreville (cap.) 105,080	B3
Makokou 5,005	B3
Mayumba	B3
M'Bigou	B3
Médouneu	B3
Mekambo	B3
Mimongo	B3
Minvoul	B3
Mitzi	B3
Moanda 10,709	B3
Mouila 15,016	B3
Mounana 4,000	B3
N'Dendé	B3
N'Djolé	B3
Nyangá	B3
Okondja	B3
Omboué	B3
Owendo	B3
Gyem 12,455	B3
Port-Gentil 48,190	B3
Sette-Cama	B3

Enclosure 1A

Approved For Release 2003/04/18 : CIA-RDP96-00789R002500170003-3

SECRET



Owando	C4
Oye	C4
Pointe-Noire 141,700	B4
Sembé	B4
Sibiti	B4
Souanké	B4
Zanaga	B4

OTHER FEATURES

Alima (riv.)	B4
Congo (riv.)	C4
Crystal (mts.)	B4
Dja (riv.)	B3
Ivindo (riv.)	B4
Kadei (riv.)	C3
Kouilou (riv.)	B4
Likouala (riv.)	C3
N'Gounié (riv.)	B4
Niari (riv.)	B4
Ogooué (riv.)	A4
Sangha (riv.)	C3
Ubangi (riv.)	C3

EQUATORIAL GUINEA TERRITORIES

Bioko 78,000	A3
Rto Muni 203,000	B3

CITIES and TOWNS

Bata 27,024	B3
Luba 19,933	A3
Malabo (cap.) 37,237	A3
Mbini 14,503	A3

OTHER FEATURES


Biafra (bight)	A2
Biokq (isl.)	A2
Corisco (isl.)	A2
Elobey (isls.)	A2
Fernando Po (Bioko) (isl.)	A2

GABON

CITIES and TOWNS

Bánda	B4
Bitam 5,936	B4
Booué	B4
Chinchoua	B4
Cocobeach	B4
Fougamou	B4
Franceville 9,345	B4
Iguéla	B4
Kango	B4
Kemboma	B4
Koula-Moutou 8,032	B4
Lalara	B4
Lambaréné 17,770	B4
Lastoursville	B4
Lekoni	B4
Libreville (cap.) 105,080	B4
Makokou 5,005	B4
Mayumba	B4
M'Bigou	B4
Médouneu	B4
Mekambo	B4
Mimongo	B4
Minvoul	B4
Mitzic	B4
Moanda 10,709	B4
Mouila 15,016	B4
Mounana 4,000	B4
N'Dendé	B4
N'Djolé	B4
Nyangá	B4
Okondja	B4
Omboué	B4
Owendo	B4
Oyem 12,455	B4
Port-Gentil 48,190	B4
Setté-Cama	B4

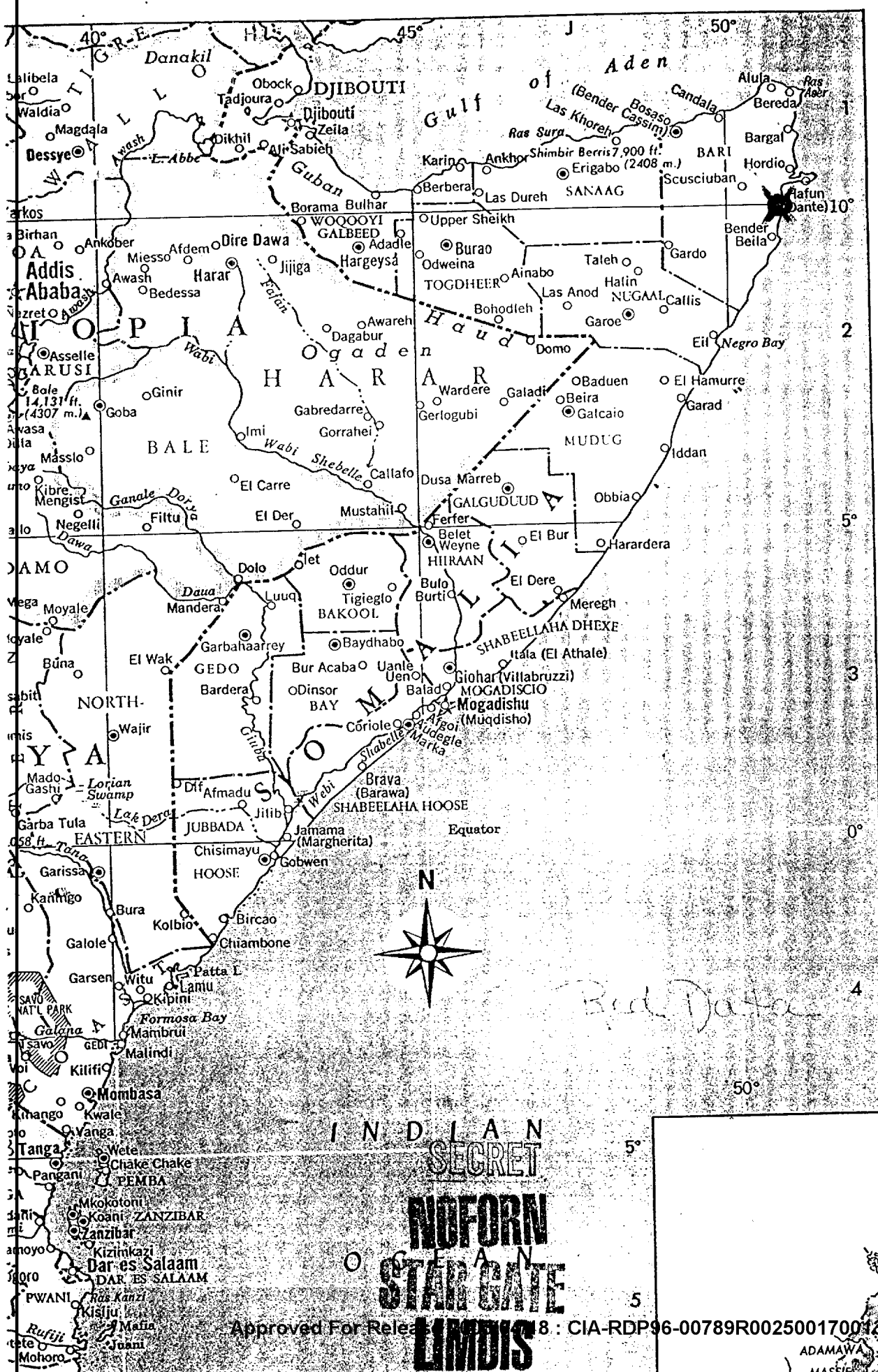
Black Data



SECRET

NOFORN

STAR RATE



OTHER FEATURES

Alima (riv.)	B4
Congo (riv.)	C4
Crystal (mvs.)	B4
Dja (riv.)	B3
Ivindo (riv.)	B3
Kadi (riv.)	C3
Kouilou (riv.)	B4
Likouala (riv.)	C3
N'Gounié (riv.)	B4
Niari (riv.)	B4
Ogooué (riv.)	A4
Sangha (riv.)	C3
Ubangi (riv.)	C3

EQUATORIAL GUINEA TERRITORIES

Bioko 78,000	A3
Rio Muni 203,000	B3

CITIES and TOWNS

Bata 27,024	B3
Luba 19,933	A3
Malabo (cap.) 37,237	A3
Mbini 14,503	A3

OTHER FEATURES

Biafra (bight)	A3
Bioko (isl.)	A3
Corisco (isl.)	A3
Elobey (ists.)	A3
Fernando Po (Bioko) (isl.)	A3

GABON CITIES and TOWNS

Banda	B4
Bitam 5,936	B3
Booué	B3
Chinchoua	A4
Cocobeach	B3
Fougamou	A4
Franceville 9,345	B4
Iguéla	A4
Kango	B3
Kemboma	B3
Koula-Moutou 8,032	B4
Lalara	B4
Lambaréné 17,770	B4
Lastoursville	B4
Lekoni	B4
Libreville (cap.) 105,080	A4
Makokou 5,005	B4
Mayumba	A4
M'Bigou	B4
Médowneu	B4
Mekambo	B4
Mimongo	B4
Minvoul	B4
Mitzié	B4
Moanda 10,709	B4
Mouila 15,016	B4
Mounana 4,000	B4
N'Déné	B4
N'Djolé	B4
Nyanga	B4
Okondja	B4
Omboué	B4
Owendo	B4
Oyem 12,455	B4
Port-Gentil 48,190	B4
Setté-Cama	B4

INDIAN
SECRET
 NOFORN
 STAR GATE
 LINDIS