

SECRET

ANNOTATED MAPS ...

(U) Enclosed maps show the results from each source. Furthermore, data provided is annotated by different colors to facilitate review.

(S/NF/SG/LIMDIS) The annotated areas on each of the enclosed maps represent the sources' best estimate as to subjects' possible location during the period 15-20 Sep 93.

REPRODUCTION REQUIRES
APPROVAL OF ORIGINATOR
OR HIGHER DOD AUTHORITY

FURTHER DISSEMINATION
ONLY AS DIRECTED BY DIA/PAG
OR HIGHER DOD AUTHORITY

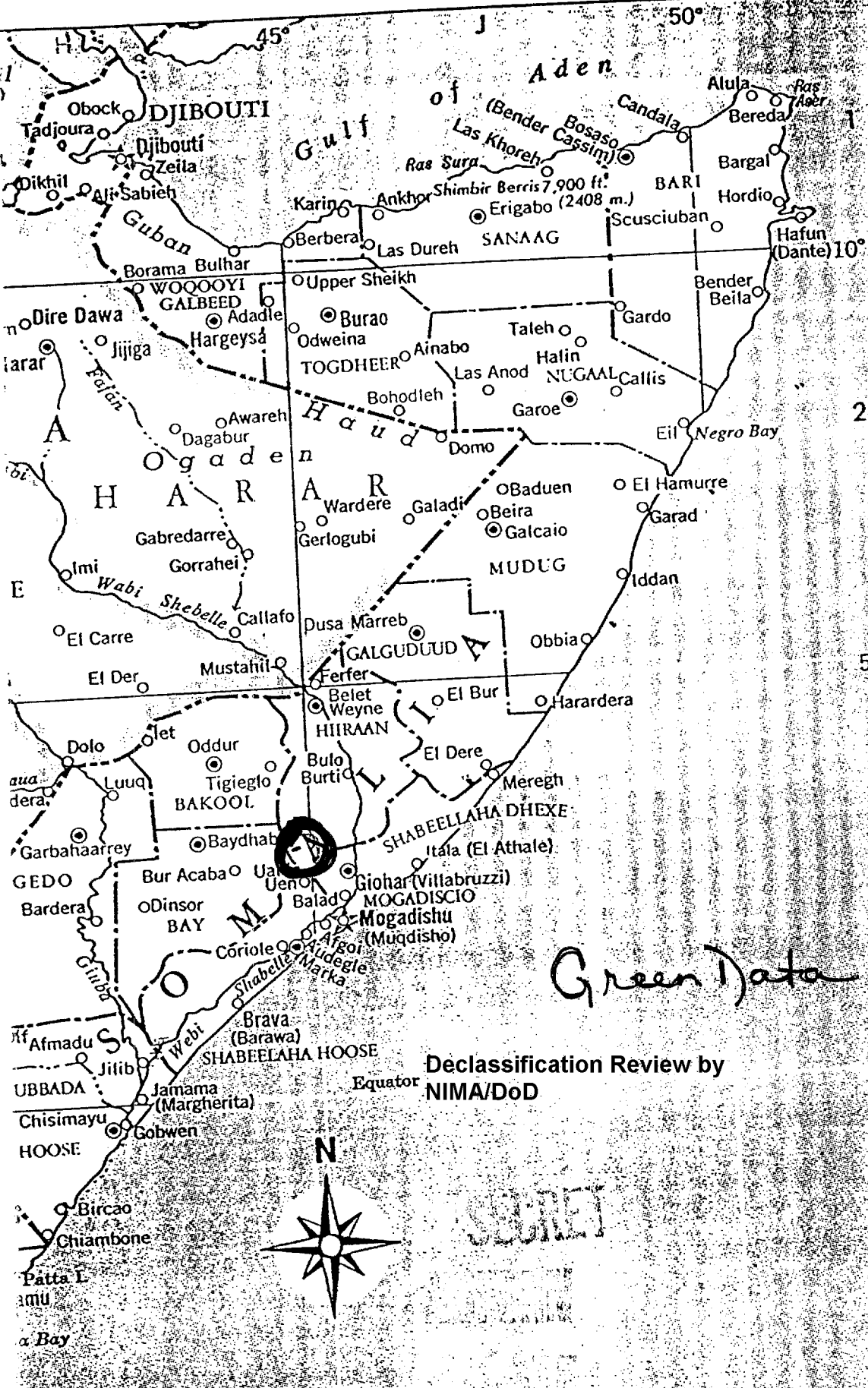
CLASSIFIED BY MULTIPLE SOURCES
DECLASSIFY ON OADR

1

SECRET
NOT RELEASABLE TO FOREIGN NATIONALS
STAR GATE

Approved For Release 2003/09/11 : CIA-RDP96-00789R002500020002-1

SECRET



Owando	B4
Oyo	C4
Pointe-Noire 141,700	B4
Sembé	B3
Sibiti	B4
Souanké	B3
Zanaga	B4

OTHER FEATURES

Alima (riv.)	B4
Congo (riv.)	C4
Crystal (mtns.)	B4
Dja (riv.)	B3
Ivindo (riv.)	B3
Kadei (riv.)	C3
Kouilou (riv.)	B4
Likouala (riv.)	C3
N'Gounié (riv.)	B4
Niari (riv.)	B4
Ogooué (riv.)	A4
Sangha (riv.)	C3
Ubangi (riv.)	C3

EQUATORIAL GUINEA TERRITORIES

Bioko 78,000	A3
Rio Muni 203,000	B3

CITIES and TOWNS

Bata 27,024	B3
Luba 19,933	A3
Malabo (cap.) 37,237	A3
Mbini 14,503	A3

OTHER FEATURES

Biafra (bight)	A3
Bioko (isl.)	A3
Corisco (isl.)	A3
Ekobey (isls.)	A3
Fernando Po (Bioko) (isl.)	A3

GABON CITIES and TOWNS

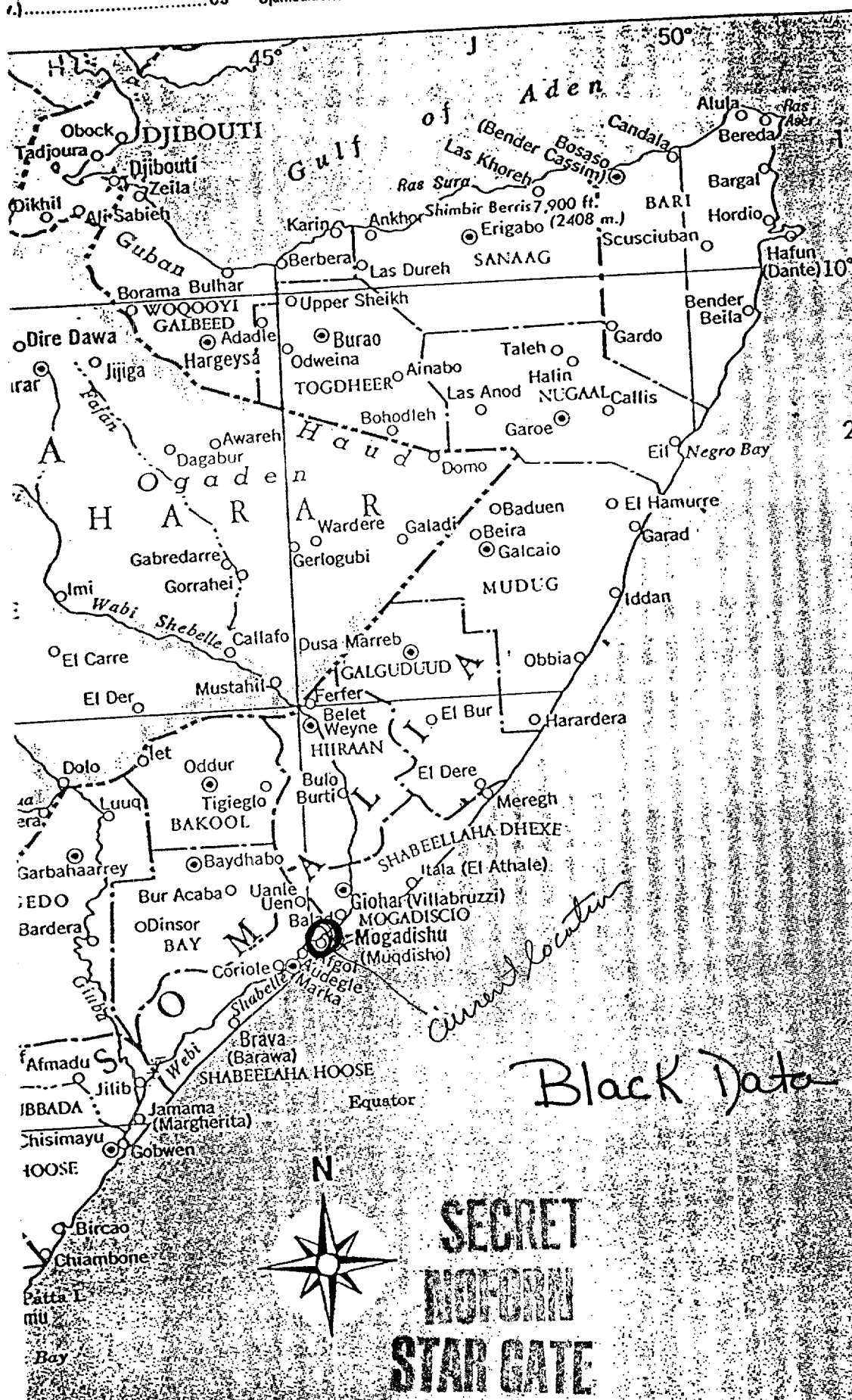
Banda	B
Bitam 5,936	B
Booué	B
Chinchoua	A
Cocobeach	B
Fougamou	A
Franceville 9,345	B
Iguéla	A
Kango	B
Kemboma	E
Koula-Moutou 8,032	E
Lalara	E
Lambaréné 17,770	E
Lastoursville	E
Lekoni	E
Libreville (cap.) 105,080	E
Makokou 5,005	E
Mayumba	E
M'Bigou	E
Médouneu	E
Mekambo	E
Mimongo	E
Minvoui	E
Mitzié	E
Moanda 10,709	E
Mouila 15,016	E
Mounana 4,000	E
N'Dendé	E
N'Djolé	E
Nyanga	E
Okondja	E
Omboué	E
Owendo	E
Oyem 12,455	E
Port-Gentil 43,190	E
Sette-Cama	E

Green Data

Declassification Review by NIMA/DoD

Approved For Release 2003/09/11 : CIA-RDP96-00789R002500020002-4

Approved For Release 2003/09/11 : CIA-RDP96-00789R002500020002-4



Uwahuu	B4
Oyo	B4
Pangal	B4
Pointe Noire	B4
Sembé	B3
Sibiti	B4
Souanké	B3
Zanaga	B4

OTHER FEATURES

Alima (riv.)	B4
Congo (riv.)	C4
Crystal (mts.)	B4
Dja (riv.)	B3
Ivindo (riv.)	B3
Kadei (riv.)	C3
Kouilou (riv.)	B4
Likouala (riv.)	C3
N'Gounié (riv.)	B4
Niani (riv.)	B4
Ogooué (riv.)	A4
Sangha (riv.)	C3
Ubangi (riv.)	C3

EQUATORIAL GUINEA TERRITORIES

Bioko 78,000	A3
Río Muni 203,000	B3

CITIES and TOWNS

Bata 27,024	B3
Luba 19,933	A3
Malabo (cap.) 37,237	A3
Mbini 14,503	A3

OTHER FEATURES

Biafra (bight)	A3
Bioko (isl.)	A3
Corisco (isl.)	A3
Elobey (isls.)	A3
Fernando Po (Bioko) (isl.)	A3

GABON

CITIES and TOWNS

Banda	B4
Bitam 5,936	B3
Booué	B3
Chinchoua	A2
Cocobeach	B3
Fougamou	A3
Franceville 9,345	B3
Iguéla	A3
Kango	B3
Kemboma	B3
Koula-Moutou 8,032	B3
Lalara	B3
Lambaréné 17,770	B3
Lastoursville	B3
Lekoni	A3
Libreville (cap.) 105,080	A3
Makokou 5,005	B3
Mayumba	B3
M'Bigou	B3
Médouneu	B3
Mekambo	B3
Mimongo	B3
Minvoul	B3
Mitzié	B3
Moanda 10,709	B3
Mouila 15,016	B3
Mounana 4,000	B3
N'Dendé	B3
N'Djolé	B3
Nyangá	B3
Okondja	B3
Omboué	B3
Owendo	B3
Qyem 12,455	B3
Port-Gentil 48,190	B3
Setté-Camz	B3

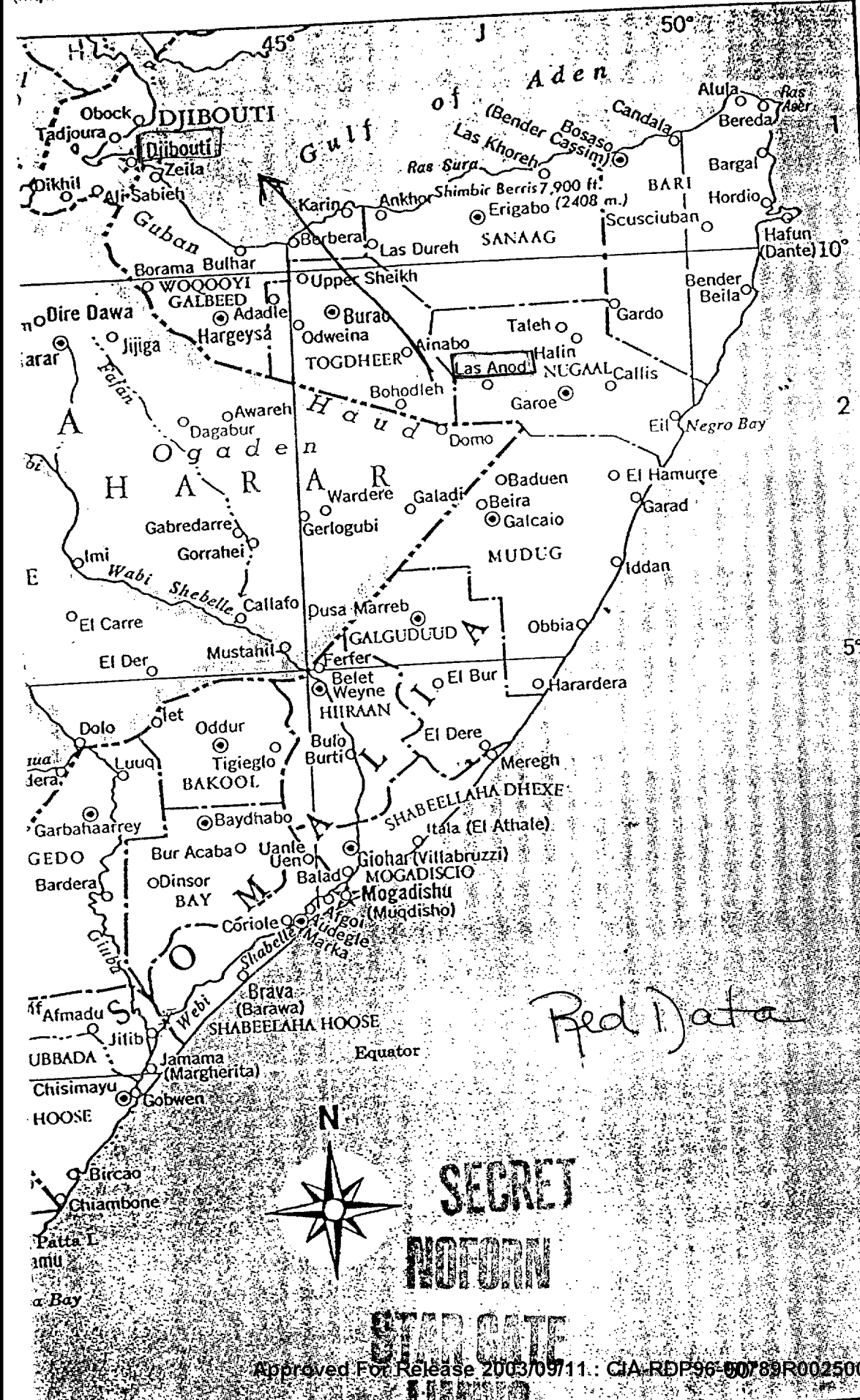
SECRET
NOFORN
STAR GATE

Enclosure 1b

(riv.)	C2
(riv.)	B2
(riv.)	C2
(riv.)	C2
(riv.)	C3

B4	Kinkala	B4
B4	Komono	B4
B4	Louima	B4
B4	Boko	B4
B4	Brazzaville (cap.) 298,957	B4
B4	Boumba 29,600	B4
B4	Djambala	B4

C4	Owando	C4
B4	Oyo	B4
B4	Pointe Noire 141,700	B4
B3	Sembé	B3
B4	Sibiti	B4
B3	Souanké	B3
B4	Zanaga	B4



OTHER FEATURES

B4	Alima (riv.)	B4
C4	Congo (riv.)	C4
B4	Crystal (mts.)	B4
B3	Dja (riv.)	B3
B3	Ivindo (riv.)	B3
C3	Kadei (riv.)	C3
B4	Kouilou (riv.)	B4
C3	Likouala (riv.)	C3
B4	N'Gounié (riv.)	B4
B4	Niari (riv.)	B4
A4	Ogooué (riv.)	A4
C3	Sangha (riv.)	C3
C3	Ubangi (riv.)	C3

EQUATORIAL GUINEA TERRITORIES

A3	Bioko 78,000	A3
B3	Río Muni 203,000	B3

CITIES and TOWNS

B3	Bata 27,024	B3
A3	Luba 19,933	A3
A3	Malabo (cap.) 37,237	A3
A3	Mbini 14,503	A3

OTHER FEATURES

A3	Biafra (bight)	A3
A3	Bioko (isl.)	A3
A3	Corisco (isl.)	A3
A3	Elobey (isls.)	A3
A3	Fernando Po (Bioko) (isl.)	A3

GABON

CITIES and TOWNS

B	Banda	B
B	Bitam 5,936	B
B	Booué	B
A	Chinchoua	A
B	Cocobeach	B
A	Fougamou	A
A	Franceville 9,345	A
A	Iguéla	A
E	Kango	E
F	Kemboma	F
F	Koula-Moutou 8,032	F
F	Lalala	F
F	Lambaréné 17,770	F
F	Lastoursville	F
F	Lekoni	F
F	Libreville (cap.) 105,080	F
F	Makokou 5,005	F
F	Mayumba	F
F	M'Bigou	F
F	Médouneu	F
F	Mekambo	F
F	Mimongo	F
F	Minvoul	F
F	Mitzi	F
F	Moanda 10,709	F
F	Mouila 15,016	F
F	Mounana 4,000	F
F	N'Dendé	F
F	N'Djolé	F
F	Nyangá	F
F	Okondja	F
F	Omboué	F
F	Owendo	F
F	Pym 12,455	F
F	Port-Gentil 48,190	F
F	Setté-Camé	F