


SESSION INFORMATION

- A. TARGET DATA:
Date: 11 Dec 92
Task/Target Number: 92136P
Session Number: 01
- B. PERSONNEL DATA:
Source Number: 079
Monitor Number: —
- C. SESSION DATA:
Session Start Time: ~~1100~~ 1115
Session Stop Time: ~~1130~~ 1150
Method Used: Sat
Distractions/Hunches: —
- D. EVALUATION DATA:
Viewer Confidence (H/M/L): —
Evaluator's Estimate: —
- E. SESSION SUMMARY:

There is a high object at the site. The site has some natural green vegetation but overall the site has brown, blue, and some red. The site tends to be isolated but people can go there. It can get very cold at the site. The site has a circular object. The site has features that tend to be overlapping and has a tendency to have a movement downwards.


079

object + fall
high


A hand-drawn sketch consisting of two curved lines. The upper curve starts on the left, rises to a peak, and then descends towards the right. The lower curve starts on the left, dips down, and then rises towards the right. The two curves are roughly parallel and form a shape similar to a wide, shallow 'U' or a path between two points.

079


object
high + tall



5
079



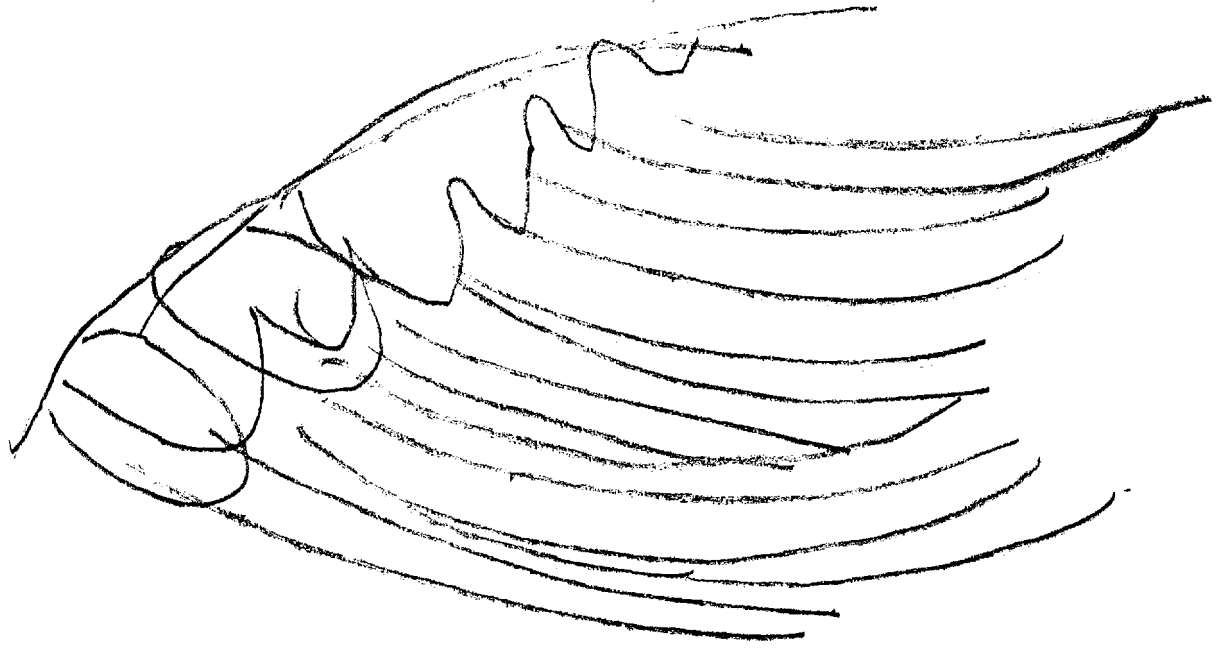
Circular
Object



object
tall * high

4
079

downward
motion



TASKING SHEET

SOURCE NO: 079

DATE: 11 DEC 92

SUSPENSE: 11 DEC 92

1300HRS
1 PM

1. PROJECT NUMBER: 92-136-P

2. METHOD/TECHNIQUE: Method of choice.

3. BACKGROUND: This series of targets is taken from copies of photographs of natural scenes and manmade features such as objects and structures.

* This is part of a communications series.

4. ESSENTIAL ELEMENTS OF INFORMATION: _____

----Describe key features of the target.

----Sketches of your impressions must be included in support of your findings.

----Provide impressions of environmental conditions (heat/cold/weather) and/or dominant dynamic features.

5. COMMENTS: SG1J

---Beacon person for this target is [REDACTED]


----Target will be initiated no later than 1100 hrs on this date.

----Optional coordinates: 400371/228190.

Alps
High
Mountains
Rocky

Alps

Alps
High
Snow-covered



Mountains

Alps

Switzerland

High Alps

Mountains
Alps