

*3 copies
we*

SECRET/NOFORN

PROJECT SUN STREAK

WARNING NOTICE: INTELLIGENCE SOURCES AND METHODS INVOLVED

PROJECT NUMBER: 8901	SESSION NUMBER: 03
DATE OF SESSION: 7 FEB 89	DATE OF REPORT: 7 FEB 89
START: 1030	END: 1120
METHODOLOGY: WRV	VIEWER IDENTIFIER: 079

SG1A



2. (S/NF/SK) VIEWER TASKING: Viewer 079 tasked with requirements reflected in Para 1, above.

3. (S/NF/SK) COMMENTS: While addressing the issue of South Yemen (Aden), 079 complained of a headache and indicated that this issue should and will be revisited at a later date. The session was terminated at that point. A Summary of Information is attached to this report.

4. (S/NF/SK): EVALUATION:

HANDLE VIA SKEET CHANNELS ONLY

SECRET/NOFORN

CLASSIFIED BY: DIA (DT)
DECLASSIFY: OADR

Referral Review by NIMA/DoD

SG1A

Approved For Release 2003/09/11 : CIA-RDP96-00789R002100110013-3

Approved For Release 2003/09/11 : CIA-RDP96-00789R002100110013-3

Referral Declassification by NIMA/DoD

Table with columns for alphanumeric codes (e.g., H3, J3, K3) and corresponding city names (e.g., Gemerek 5,769, Gümüşhacıköy 12,789).

Table with columns for alphanumeric codes (e.g., B2, J3, K3) and corresponding city names (e.g., Islahiye 20,683, Isparta 62,870, Izmir 636,833).

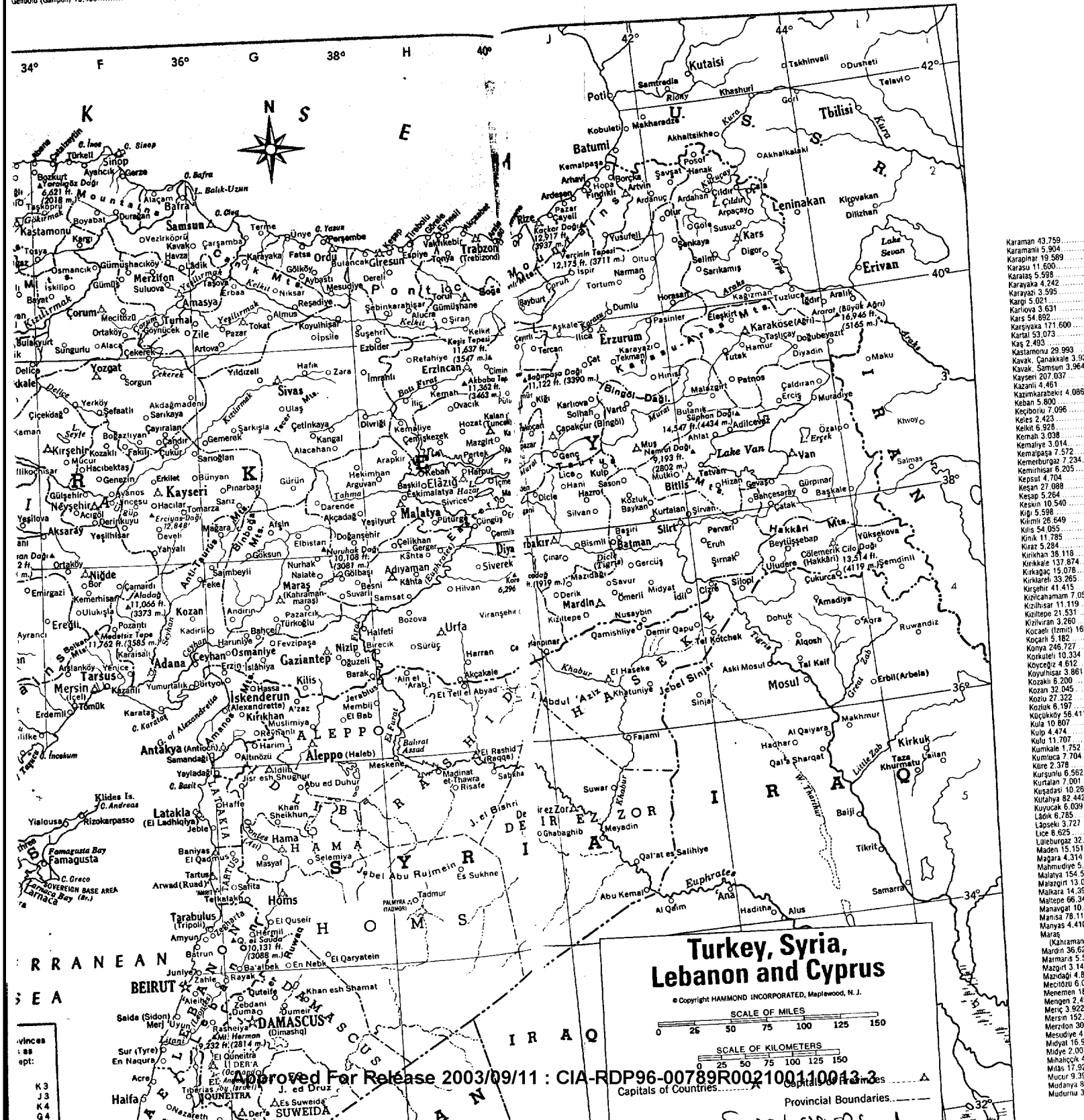


Table listing various cities and their populations, such as Karaman 43,759, Karamanli 5,904, Karapınar 19,589, and others.

Turkey, Syria, Lebanon and Cyprus

Copyright HAMMOND INCORPORATED, Maplewood, N. J. SCALE OF MILES 0 25 50 75 100 125 150. SCALE OF KILOMETERS 0 25 50 75 100 125 150.

Capitals of Countries. Provincial Boundaries.

ENCLOSURE 1


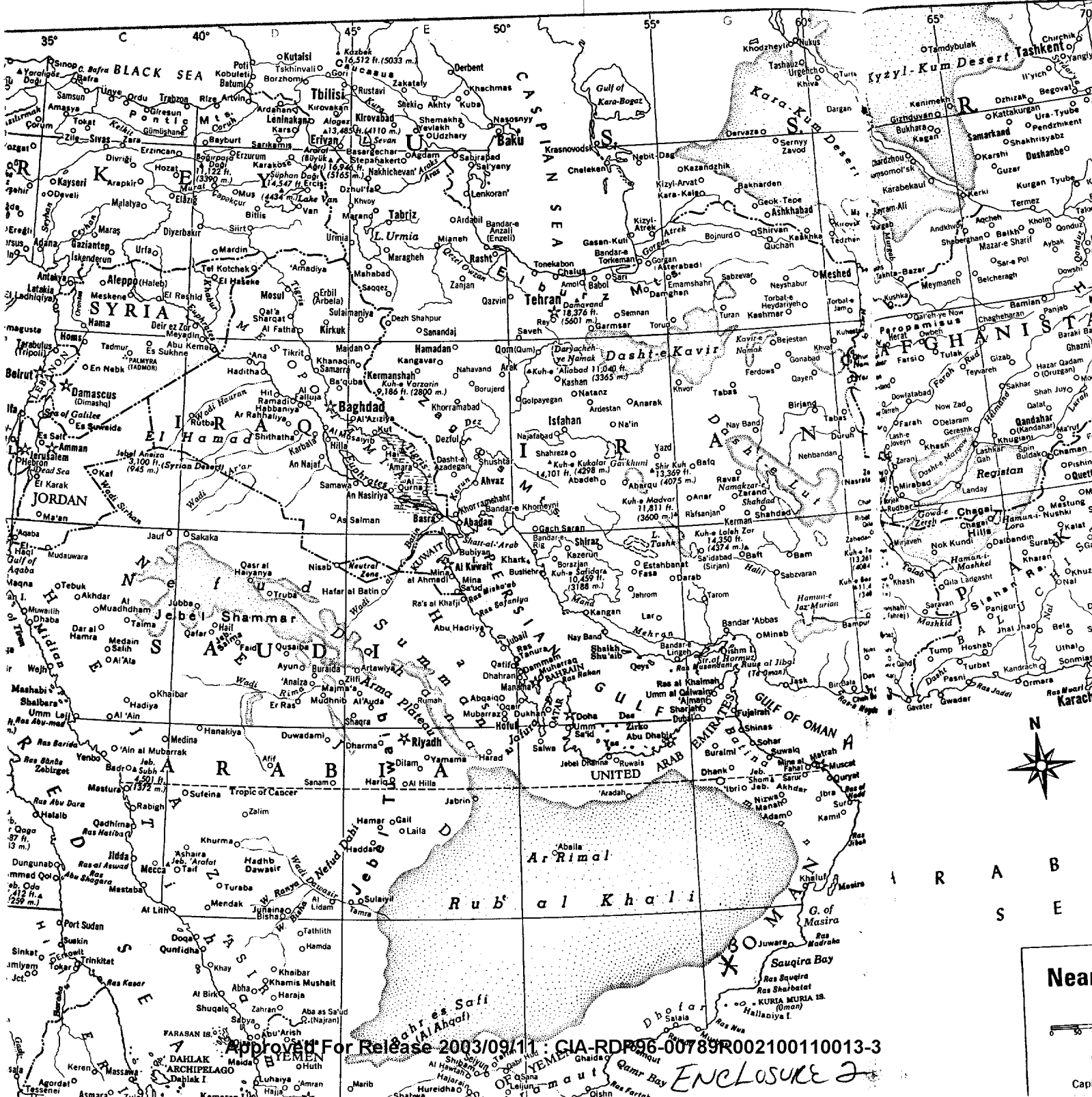


Table listing geographical features and elevations for various regions including Yemen Arab Republic, Bahrain, Qatar, Oman, and United Arab Emirates.



ENCLOSURE 2