

SECRET

18



DEFENSE INTELLIGENCE AGENCY  
WASHINGTON, D.C. 20301-6111


S20,014/DT-S88

4 November 1988

MEMORANDUM FOR DEPUTY DIRECTOR FOR SCIENTIFIC AND TECHNICAL  
RESEARCH

SUBJECT: Sun Streak Operational Report - Project 8815 , (U)

1. (S/NF/SK) During the period of 14 September 1988 through 26 October 1988, fifteen sessions were conducted in an effort to



SG1B

2. (S/NF/SK) Viewer 011 described "Target B" as a rounded large vehicle, narrower at the top than at the bottom, and constructed of strong, light-weight, heat-resistant material, like titanium. While in flight, the unmanned vehicle moved in a wide horizontal arc (trajectory). "Target B" ceased to function while in flight at a point overlooking an area described as a "snake-like terrain." Viewer 011's conceptual perceptions are at TAB A in the form of sketches.

3. (S/NF/SK) Viewer 018 described Target B as a satellite with a "rounded top" appearance that followed a trajectory paralleling the surface of the earth. The satellite came to rest in a snow-covered, mountainous area, a location that was not its intended destination. An aircraft was perceived as "searching for the target" following its return to earth. Viewer 018's conceptual impressions are at TAB B in the form of sketches.

4. (S/NF/SK) Viewer 025 perceived Target B as a big, cylindrically-shaped, smooth object with a power source perceived at the bottom of the object. At its point of origin, the object is associated with the "sound of rushing air from a silo." Receptors, switches and controls are found inside the object and

WARNING NOTICE: SENSITIVE  
INTELLIGENCE SOURCES AND  
METHODS INVOLVED

HANDLE VIA SKEET CHANNELS ONLY  
SPECIAL ACCESS REQUIRED

CLASSIFIED BY: DT, DIA  
DECLASSIFY BY: OADR

SECRET

**SECRET**

used in mission accomplishment, specifically, the collection of information "against other activities as in SIGINT." This is accomplished by detection, regulation, resolution, appropriation. The collected information is relayed from the object to a separate structure where it is "registered" and computerized. The target object represents a highly sophisticated piece of advanced technology. Viewer 025's conceptual representations are at TAB C in the form of sketches.

5. (S/NF/SK) Viewer 032 described the target object as a silvery, metallic, cylindrically-shaped structure with "steering or wing-like surfaces" (fins). The interior of the structure is long, hollow, and separated into cubicles/compartments. The target object is tracked, followed, watched, and controlled from a distant location. It contains some "sort of transmitters." Viewer 32's conceptual representations are at TAB D.

6. (S/NF/SK) Viewer 095 perceived the target object as a curved, circular, smooth, thick-walled, metallic object whose function and mission are intrinsically related to the concepts of "extreme height or depth." In a subsequent session, 095 added that the target object was a rounded, heavy, sealed structure. At its point of origin, the object was supported by some form of "flat slab." People associated with the object at its point of origin, were perceived as being dark-skinned individuals with accentuated high cheek bones and somewhat flat faces. The target object was located in the northern hemisphere with high mountains perceptible to the north and a large body of water located to the east. The target object "is a reverse radiator" in that it sucks up radiation, "perhaps (of an) electro-magnetic" nature and collects samples and other scientific evidence. "The next operational location (mission) of the structure will be in South Africa. Viewer 095's perceptions are supported by conceptual sketches at TAB E.

7. (S/NF/SK) Viewer 079 described the target object as Soviet Ministry of Defense communication satellite originally powered by a "three-booster rocket assembly." A "manufacturer's error" caused a "faulty admixture of fuel" that caused it to veer from its prescribed path (trajectory). The satellite originated from an area in Outer Mongolia. It was primarily meant to electronically transmit data collected against "third world countries." Its trajectory carried it over Algeria and Cuba; eventually it landed in an area identified as the west northwest portion of the Soviet Union. Actually, the target object was an "updated version of an old system used to electronically collect and retransmit data."

8. (S/NF/SK) OPERATIONAL COMMENTS:

a. (S/NF/SK) By way of summary and in reply to customer tasking, it is noted that the results of the overall remote viewing effort conceptually describes the presence of some sort of space vehicle, probably a Soviet satellite with a possible

**SECRET**

~~SECRET~~

SIGINT related mission. The space vehicle appears to have malfunctioned at one point in its orbit/trajectory. Conceivably, it could have originated in an area identifiable with an area such as Outer Mongolia.

b. (S/NF/SK) Transcripts and viewer summaries can be made available for review via DT.

ENCLOSURES  
TABS A thru E

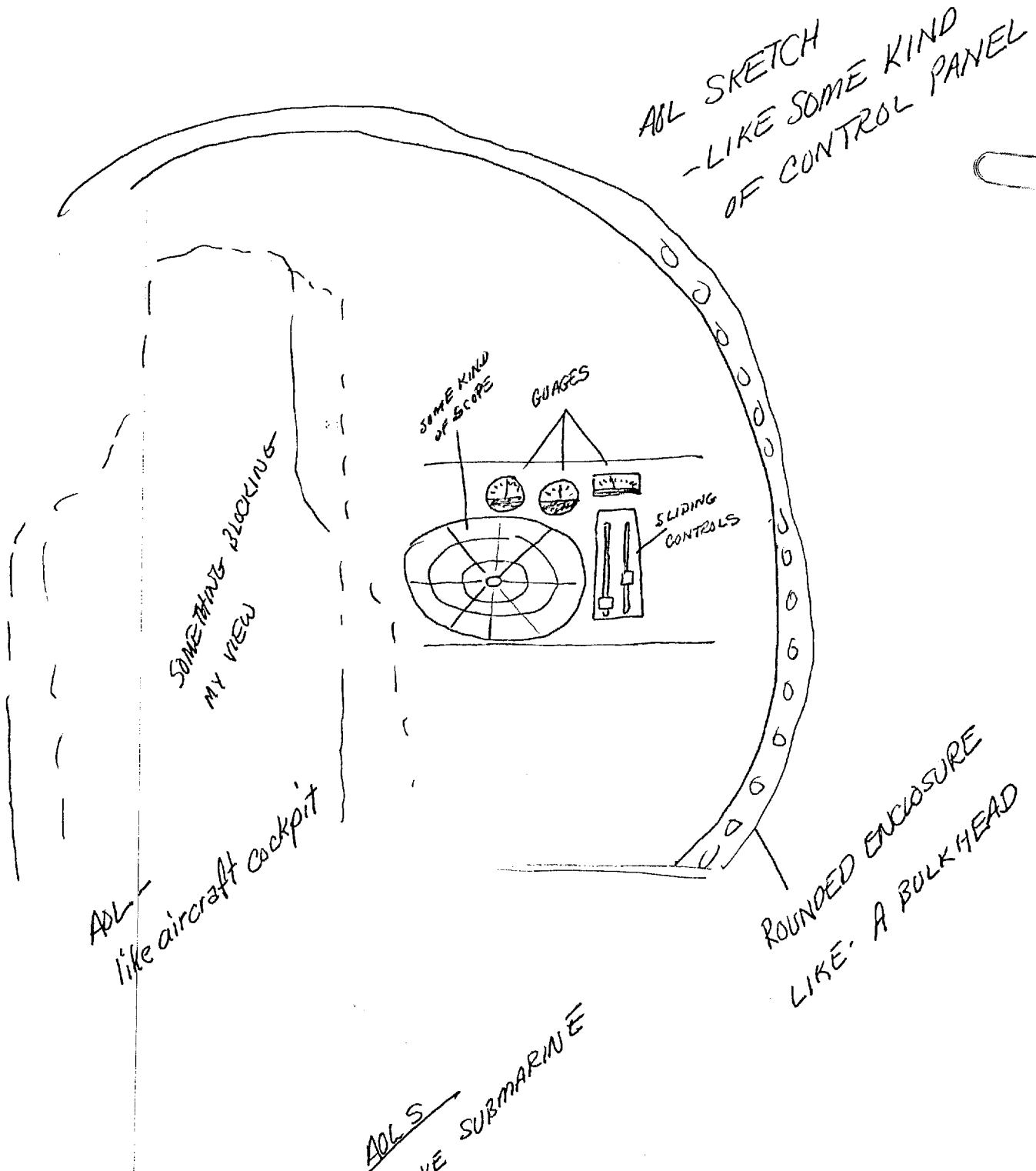


SG1J

~~SECRET~~

**TAB**

8815  
011



ADL SKETCH  
- LIKE SOME KIND  
OF CONTROL PANEL

SOMETHING BLOCKING  
MY VIEW

SOME KIND  
OF SCOPE

GAUGES

SLIDING  
CONTROLS

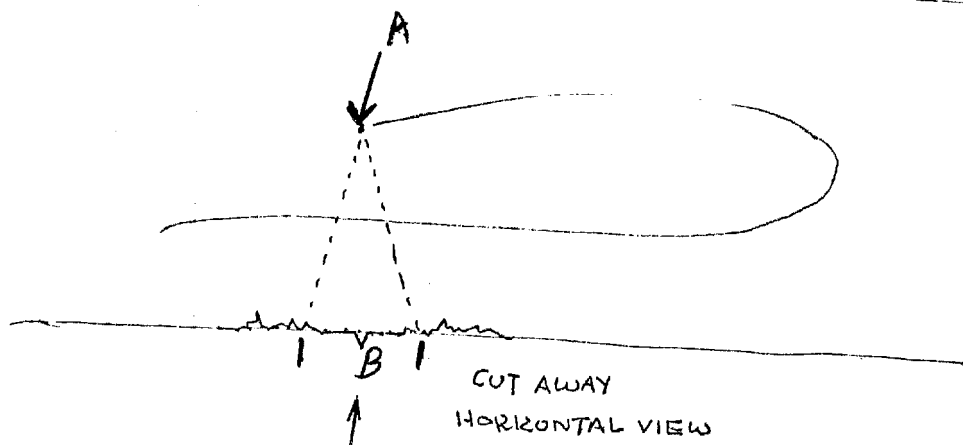
ADL -  
like aircraft cockpit

ROUNDED ENCLOSURE  
LIKE A BULK HEAD

ADLS  
LIKE SUBMARINE

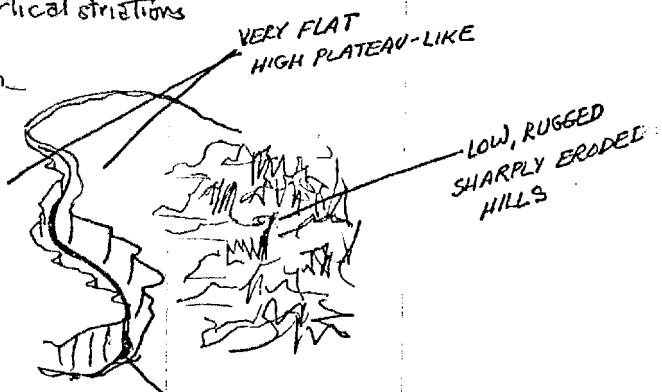
INSIDE - THE - OBJECT

8815  
011



rough  
rugged  
browns  
tans  
orange

flats  
low rugged hills  
deep ravines  
curving  
snake-like  
vertical striations



OVERHEAD  
OBLIQUE VIEW

(the concept of "snake-like" is important)

cool  
cold  
dry

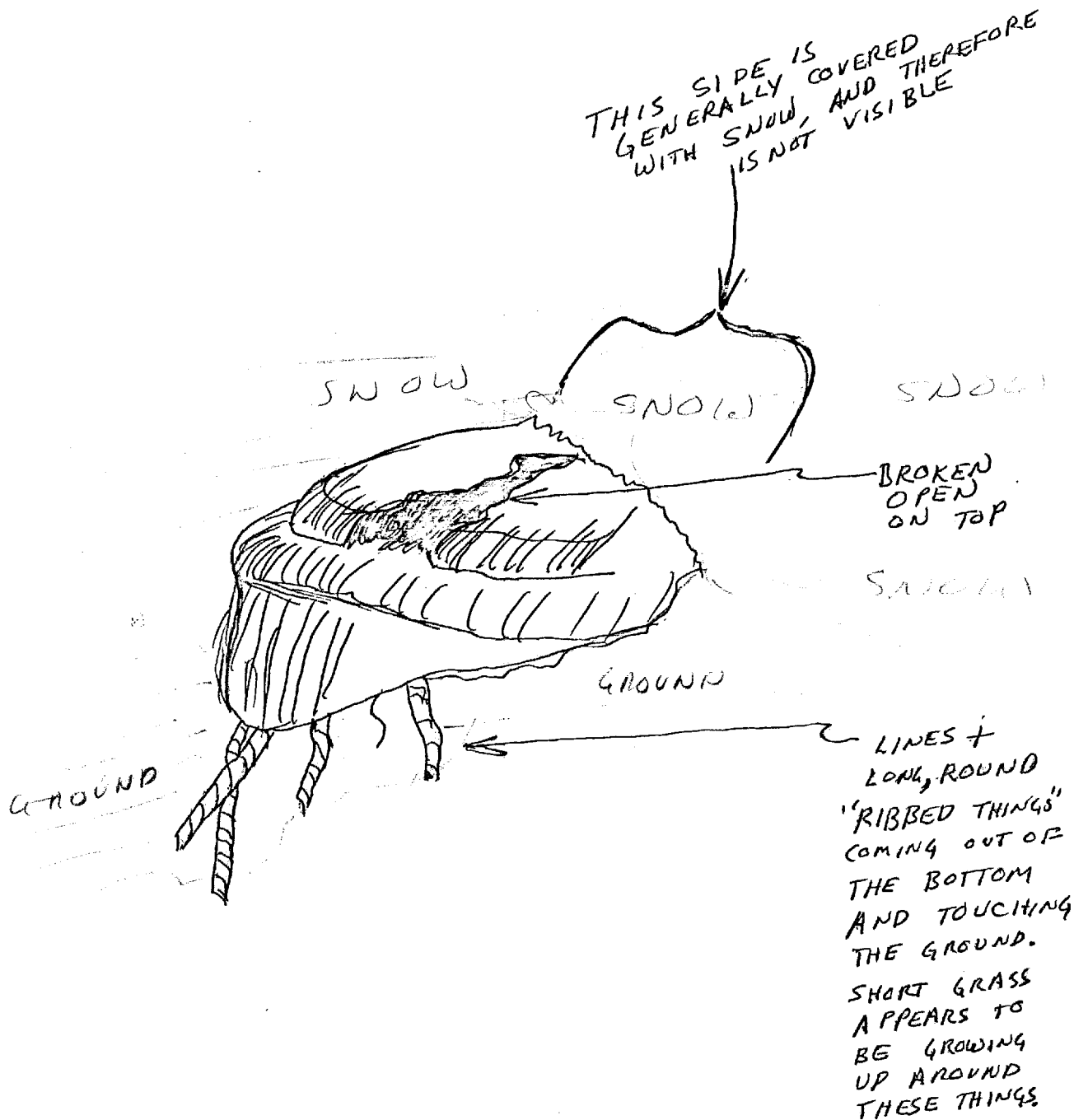
AOL BREAK  
like sub-arctic  
like climates

A. Point at which object ceases to be active while in flight over terrain described as Area B.

B. Terrain area.

**TAB**

OBJECT



TOP - OF - OBJECT

(AFTER IMPACT)

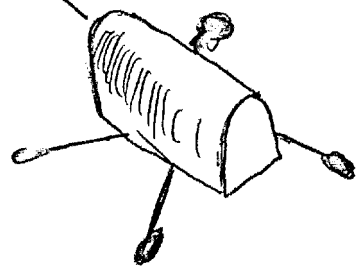


FLIGHT

DARK SKY

EARTH  
FAR  
BELOW

PATH



- OBJECT IN FLIGHT

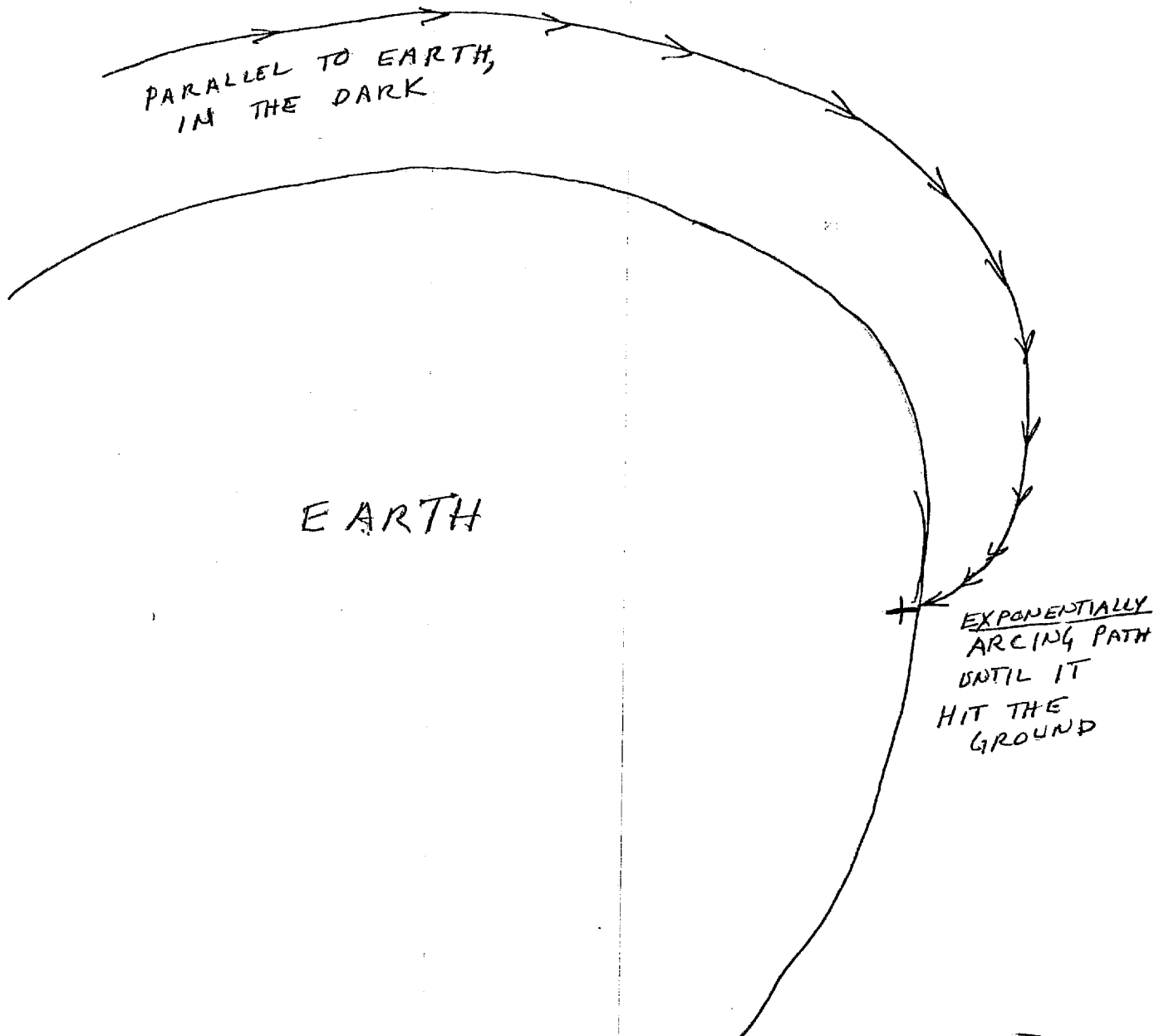
- REMINDS OIR OF FLYING

MAIL BOY

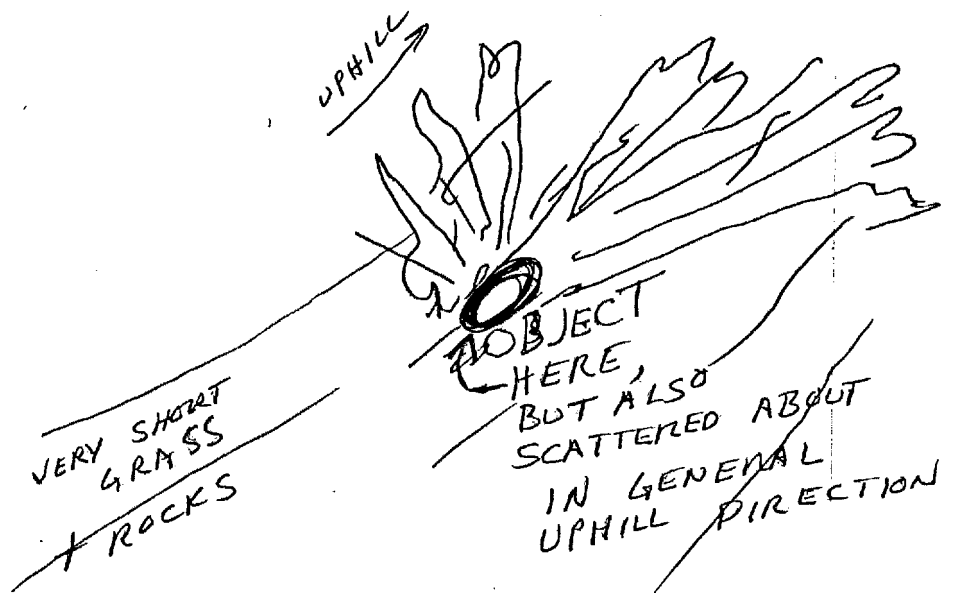
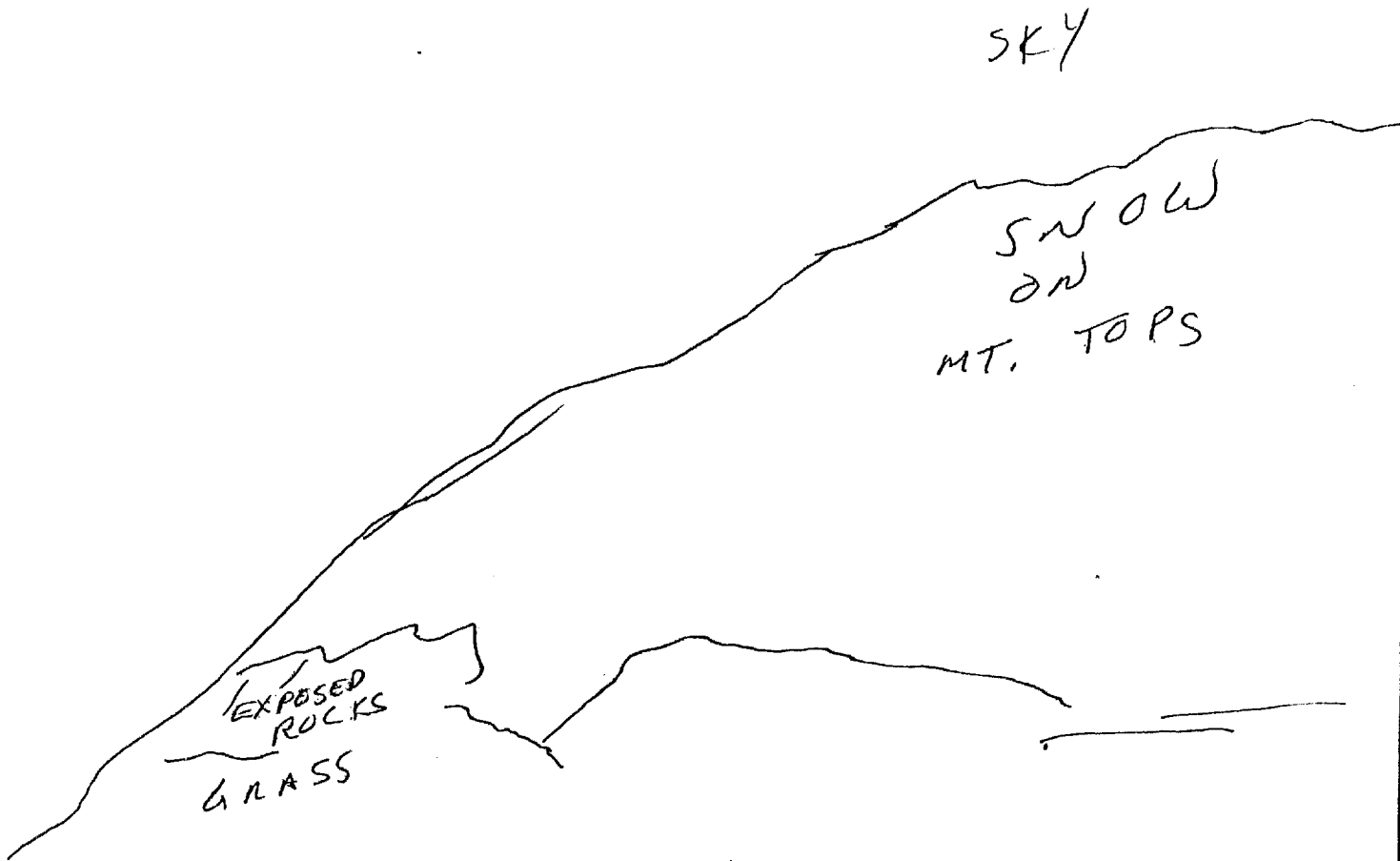
- IDENTIFIED AS A SATELLITE.

OBJECT IN FLIGHT

PATH



AREA  
DRAWING

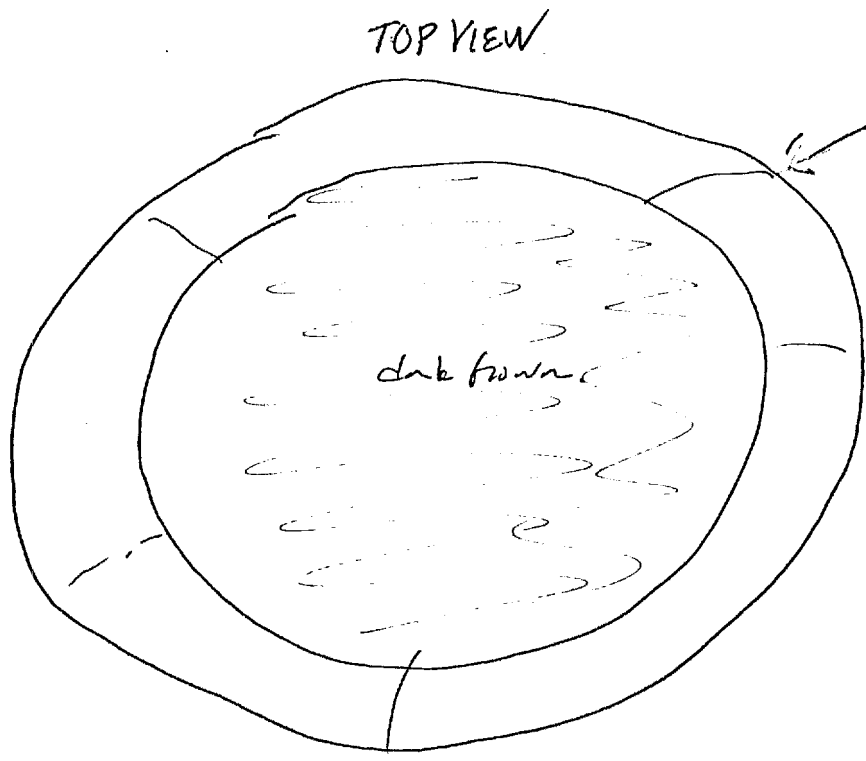
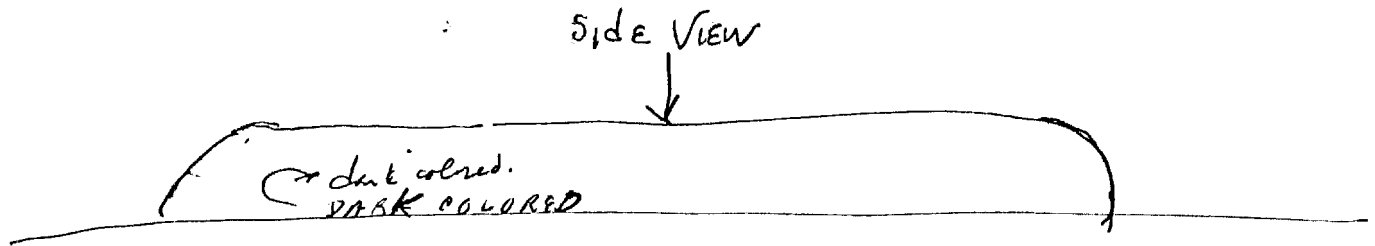


OBJECT-LOCATION

**TAB**

88 15  
095

Sketch of Curved, circular metallic structure.




Lines are to show curving (effect)  
This area has no lines on it but is smooth.

smooth.

TARGET - OBJECT

SIDE-VIEW / TOP VIEW

65  
8815  
095

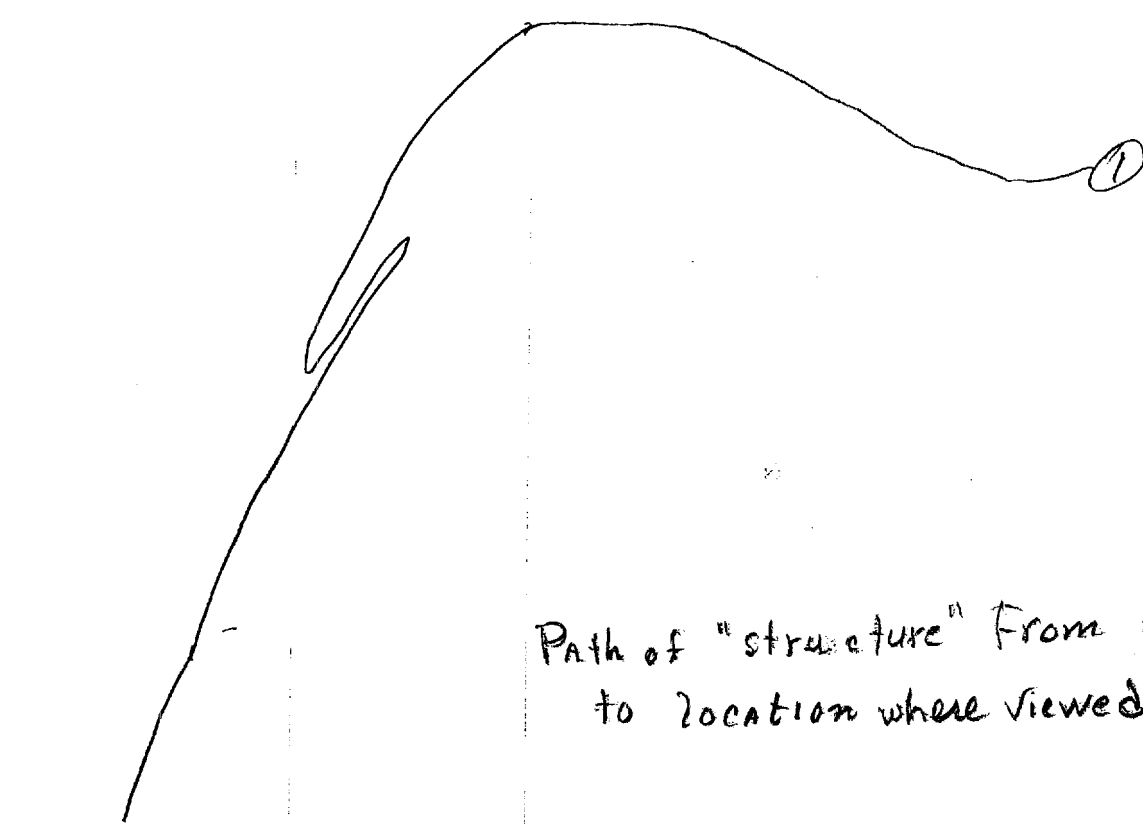


Sketch of Circular metallic "structure"

(TARGET OBJECT)

Page 8


8815  
095



Path of "structure" From origin  
to location where viewed

②  
{origin}

FM 100m above  
location 2 structure  
could be seen



A. across angle  
around + up

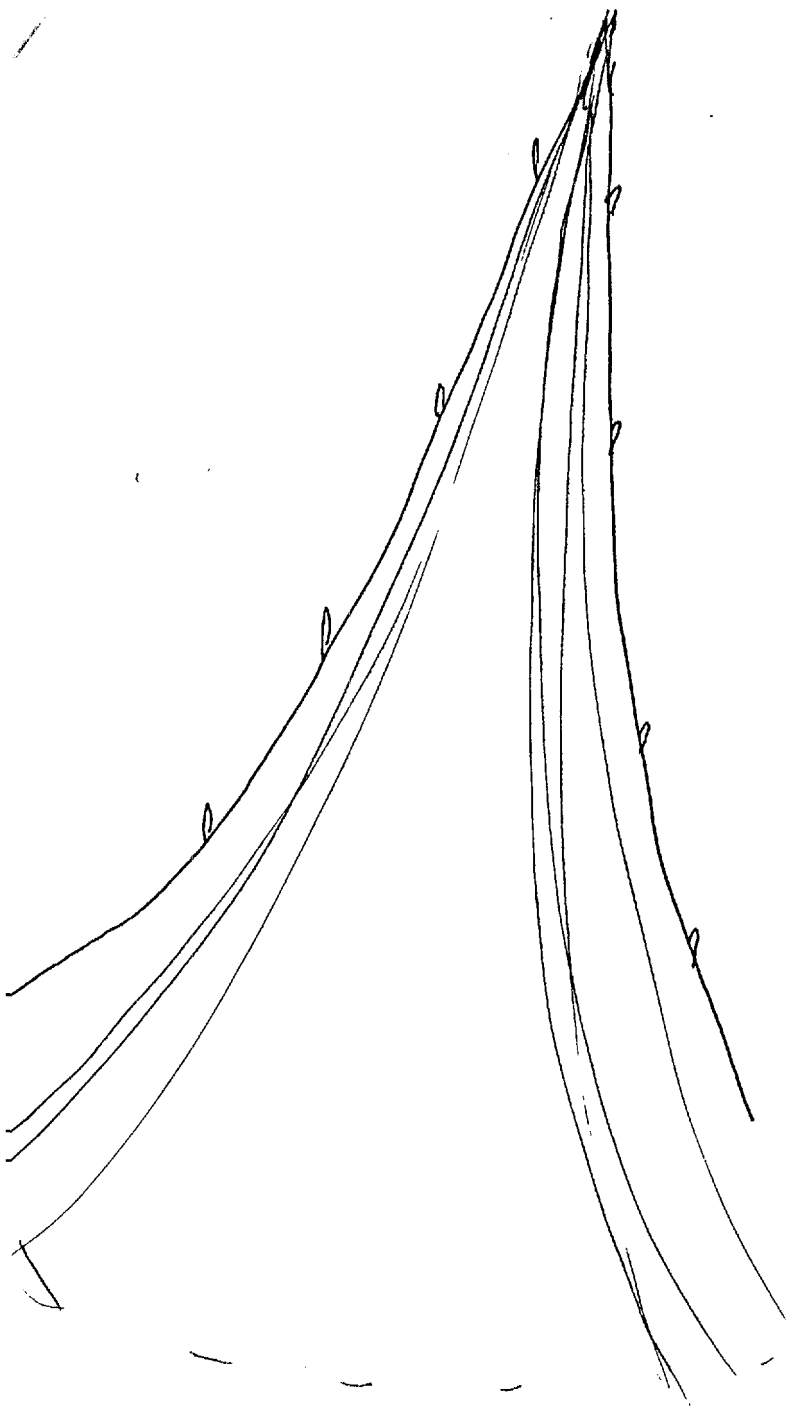
miss  
around  
height

B. ———

sketch

8813  
095

3



for st  
metallic.

Sketch of ridged, hollow structure made  
of sheer, woven material woven out of something  
similar to wire that is neither plastic  
nor metal.

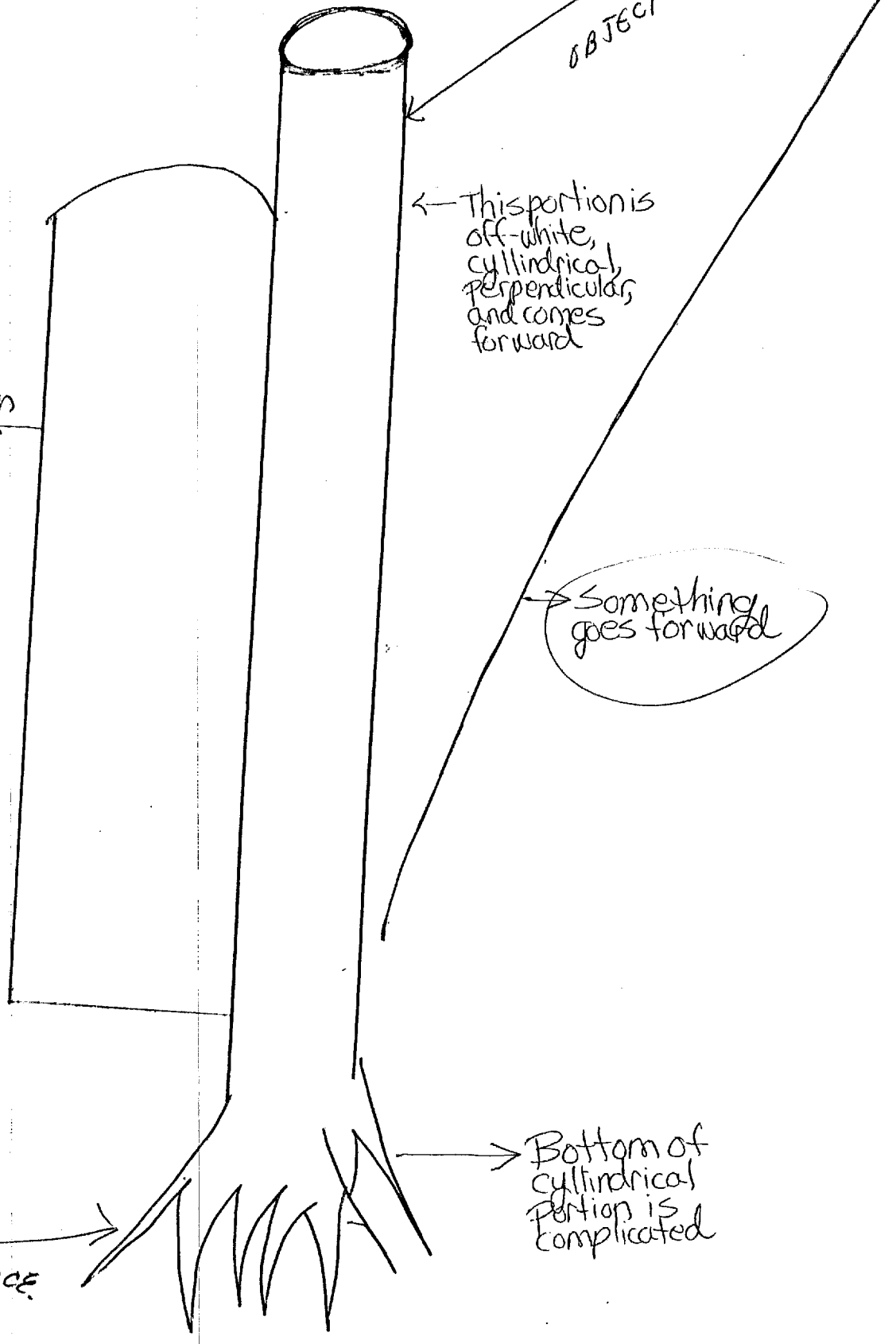


**TAB**

landing area

8813-  
025

TARGET STRUCTURE.  
OBJECT-STRUCTURE




This portion recedes ←

← This portion is off-white, cylindrical, perpendicular, and comes forward

→ Something goes forward

EVIDENCE OF POWER-SOURCE →

→ Bottom of cylindrical portion is complicated



STAGE IV - CLAY MODEL  
 REPRESENTATIONS  
 OF

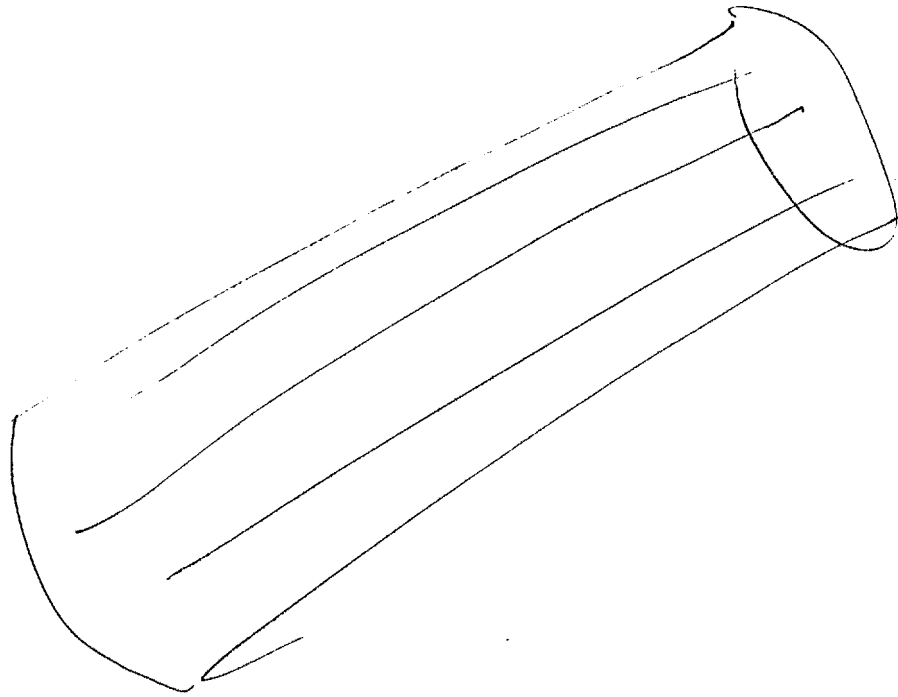
TAB

110698  
259179


A. up - angle  
ACROSS -  
Mand - mm  
B. STRUCTURE

SZ  
SILVER  
Black  
Red  
Small  
Fring  
solid  
Quint  
Curves  
long  
NARROW  
Hollow

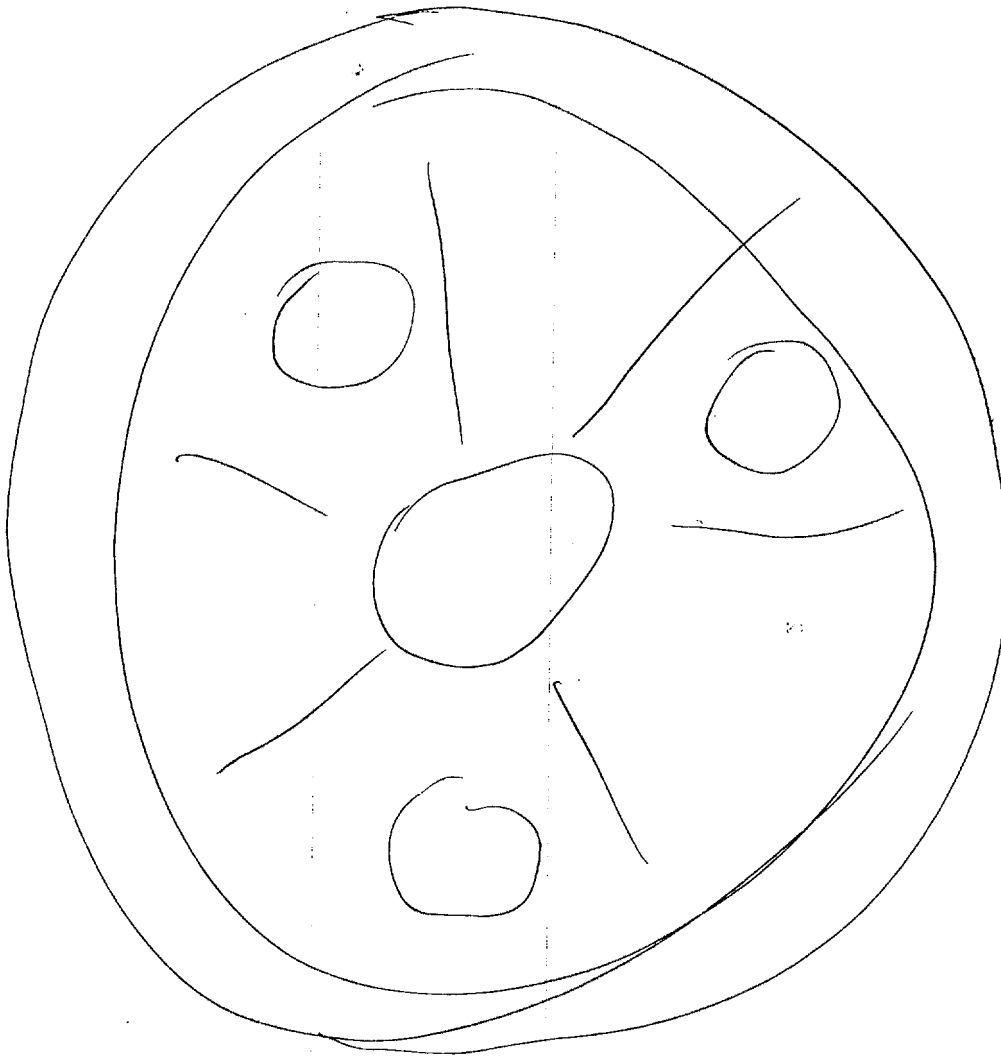
RE Break  
VERT150.



10  
8815  
032

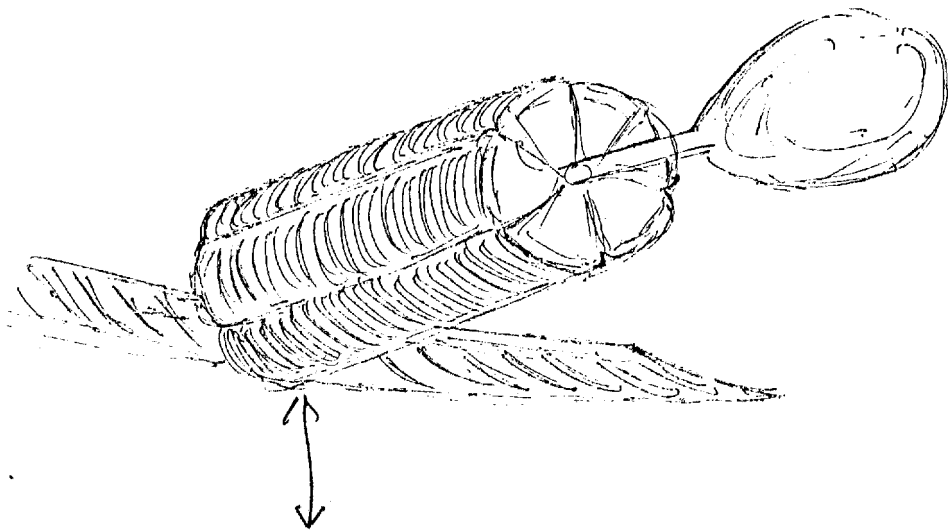


8815-  
032

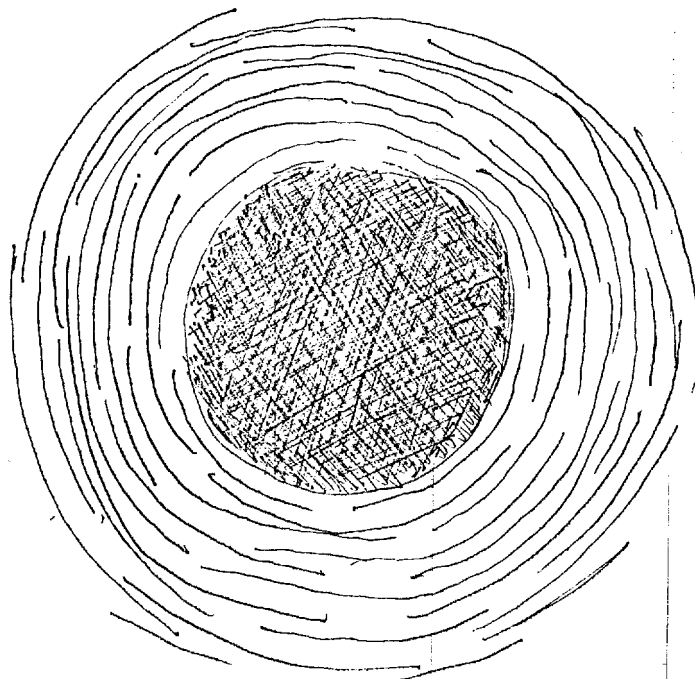


BOTTOM - OF - TARGET - STRUCTURE

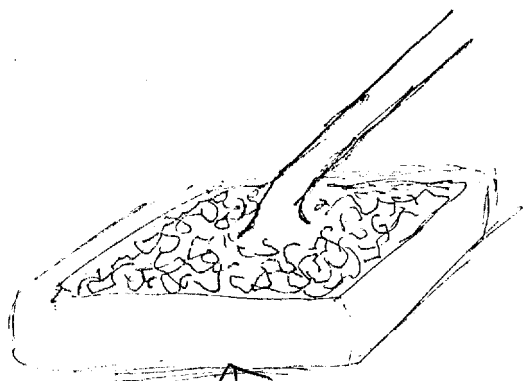
AOL  
Sketches



AOL-SKETCH-TARGET OBJECT



ORIGIN: DARKNESS - FAR AWAY  
NOT FROM HERE



FOOT-PAD

(ORIGIN - UNDECIPHERABLE)