

ERV Data Sheet

Utility Assessment "H"

This will be a multi session, progressive collection effort.

Step 1 Tasking:


SG1B



Step 2 Tasking:

SG1B

Describe the area



SG1J

28 Oct 86

FG6M

1/10

554301
599193

Arising
pinkish brown
solid
bland

554301
599193


Micro brush

554301
599193

A rising arch
brownish brown
solid
Botanically

5⁺ gray
rough
crumbly taste
reddish brown


554301
599193



A rising rough
unstructured
solid
structure

5² gray
reddish-brown
black
rough
crystalline
crumbly
long
tail
narrow
disjointed

AE brush -
Confusing -
like 2
map



SP

5² D AE EI T I AL A/S

people
officials

male + female
foreign

brush


ABORT

Resume

28 Oct 86

554301

599193



A rising angle
cross angle down
B structure

but of structure

554301

599193 Miss (book)

554301

599193



A rising angle
cross angle down
Solid

B structure

5th grey
black
rough
gritty
lathy broken
concrete
narrow

82 D AE EI T I ADL A/S

ADL touch -
like a city

54"2 - not a lot of vehicle traffic. Mass-type
transportation. Under ground rumbling.
ADL touch - like a train subway.
People in heavy clothing. Rainy.
Cold.

Structure

freebidding atmosphere

freezing feeling

S^r

D

AI

EI

T

I

ADL

A/S

Cold

drumy

sluggish

urban

grey

overcast

Smelly air -

fumes

with earth

noisy

ψ

5² D AE ES T I AD - AS

3 types people

professional / scientific
official / government
research


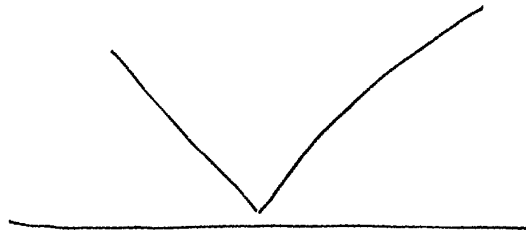
participants

As v Bush -
Soviet
Minskietu
Study
fidelity

long
wide

the fresh -
endless
feeling
different parts of

5/4



52

D

AI

EI

T

I

ADL

A/S

14/10

ABORT