

DEFENSE INTELLIGENCE AGENCY
WASHINGTON, D.C. 20301-6111

Delivered
7 NOV 88
D

S20,014/DT-S88


4 November 1988

MEMORANDUM FOR DEPUTY DIRECTOR FOR SCIENTIFIC AND TECHNICAL
RESEARCH

SUBJECT: Sun Streak Operational Report - Project 8815 , (U)

SG1B

1. (S/NF/SK) During the period of 14 September 1988 through 26 October 1988, fifteen sessions were conducted in an effort to



2. (S/NF/SK) Viewer 011 described "Target B" as a rounded large vehicle, narrower at the top than at the bottom, and constructed of strong, light-weight, heat-resistant material, like titanium. While in flight, the unmanned vehicle moved in a wide horizontal arc (trajectory). "Target B" ceased to function while in flight at a point overlooking an area described as a "snake-like terrain." Viewer 011's conceptual perceptions are at TAB A in the form of sketches.

3. (S/NF/SK) Viewer 018 described Target B as a satellite with a "rounded top" appearance that followed a trajectory paralleling the surface of the earth. The satellite came to rest in a snow-covered, mountainous area, a location that was not its intended destination. An aircraft was perceived as "searching for the target" following its return to earth. Viewer 018's conceptual impressions are at TAB B in the form of sketches.

4. (S/NF/SK) Viewer 025 perceived Target B as a big, cylindrically-shaped, smooth object with a power source perceived at the bottom of the object. At its point of origin, the object is associated with the "sound of rushing air from a silo." Receptors, switches and controls are found inside the object and

WARNING NOTICE: SENSITIVE!
INTELLIGENCE SOURCES AND
METHODS INVOLVED

HANDLE VIA SKEET CHANNELS ONLY
SPECIAL ACCESS REQUIRED

CLASSIFIED BY: DT, DIA
DECLASSIFY BY: OADR

used in mission accomplishment, specifically, the collection of information "against other activities as in SIGINT." This is accomplished by detection, regulation, resolution, appropriation. The collected information is relayed from the object to a separate structure where it is "registered" and computerized. The target object represents a highly sophisticated piece of advanced technology. Viewer 025's conceptual representations are at TAB C in the form of sketches.

5. (S/NF/SK) Viewer 032 described the target object as a silvery, metallic, cylindrically-shaped structure with "steering or wing-like surfaces" (fins). The interior of the structure is long, hollow, and separated into cubicles/compartments. The target object is tracked, followed, watched, and controlled from a distant location. It contains some "sort of transmitters." Viewer 32's conceptual representations are at TAB D.

6. (S/NF/SK) Viewer 095 perceived the target object as a curved, circular, smooth, thick-walled, metallic object whose function and mission are intrinsically related to the concepts of "extreme height or depth." In a subsequent session, 095 added that the target object was a rounded, heavy, sealed structure. At its point of origin, the object was supported by some form of "flat slab." People associated with the object at its point of origin, were perceived as being dark-skinned individuals with accentuated high cheek bones and somewhat flat faces. The target object was located in the northern hemisphere with high mountains perceptible to the north and a large body of water located to the east. The target object "is a reverse radiator" in that it sucks up radiation, "perhaps (of an) electro-magnetic" nature and collects samples and other scientific evidence. "The next operational location (mission) of the structure will be in South Africa. Viewer 095's perceptions are supported by conceptual sketches at TAB E.

7. (S/NF/SK) Viewer 079 described the target object as Soviet Ministry of Defense communication satellite originally powered by a "three-booster rocket assembly." A "manufacturer's error" caused a "faulty admixture of fuel" that caused it to veer from its prescribed path (trajectory). The satellite originated from an area in Outer Mongolia. It was primarily meant to electronically transmit data collected against "third world countries." Its trajectory carried it over Algeria and Cuba; eventually it landed in an area identified as the west northwest portion of the Soviet Union. Actually, the target object was an "updated version of an old system used to electronically collect and retransmit data."

8. (S/NF/SK) OPERATIONAL COMMENTS:

a. (S/NF/SK) By way of summary and in reply to customer tasking, it is noted that the results of the overall remote viewing effort conceptually describes the presence of some sort of space vehicle, probably a Soviet satellite with a possible

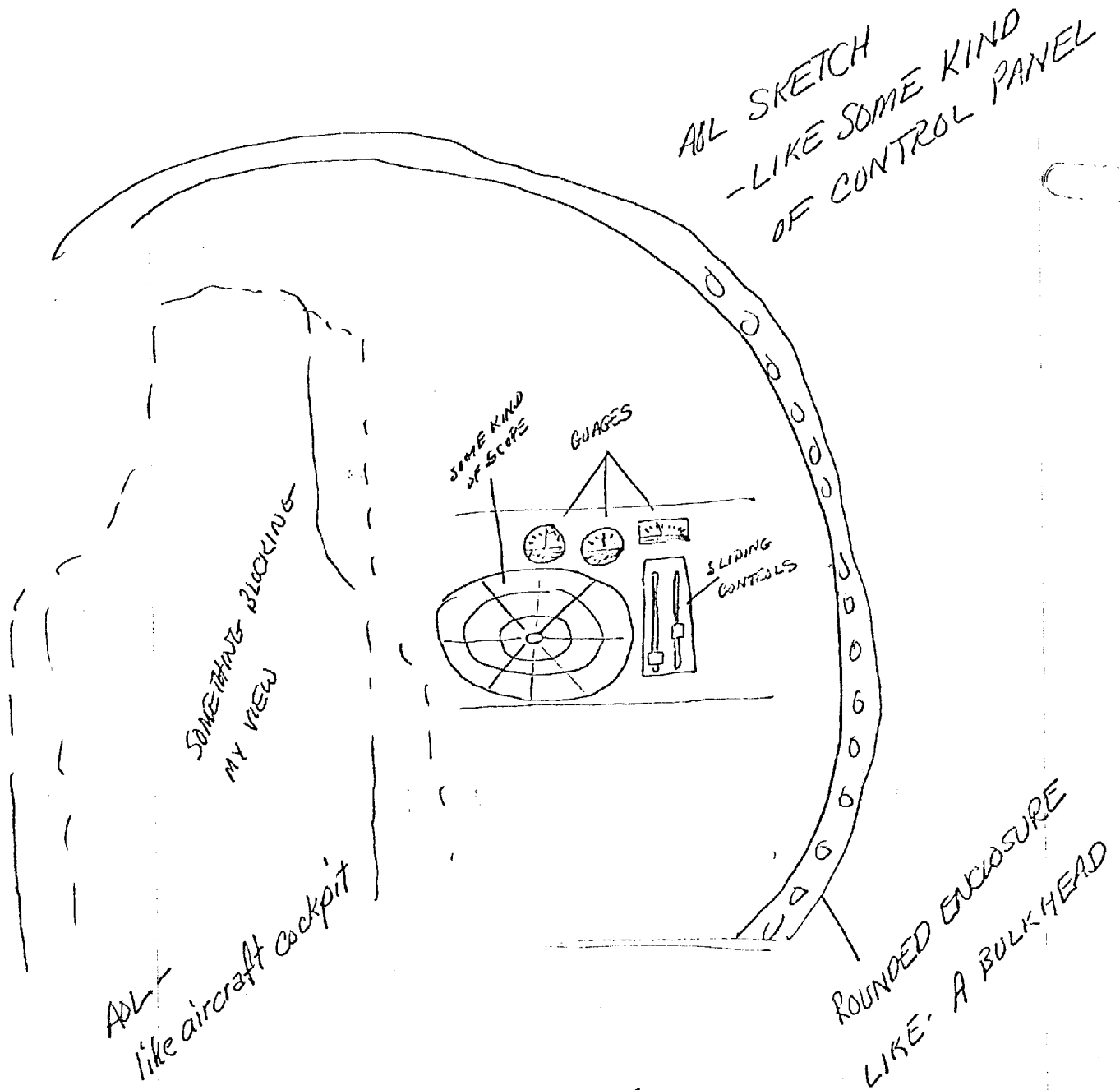
SIGINT related mission. The space vehicle appears to have malfunctioned at one point in its orbit/trajectory. Conceivably, it could have originated in an area identifiable with an area such as Outer Mongolia.

b. (S/NF/SK) Transcripts and viewer summaries can be made available for review via DT.

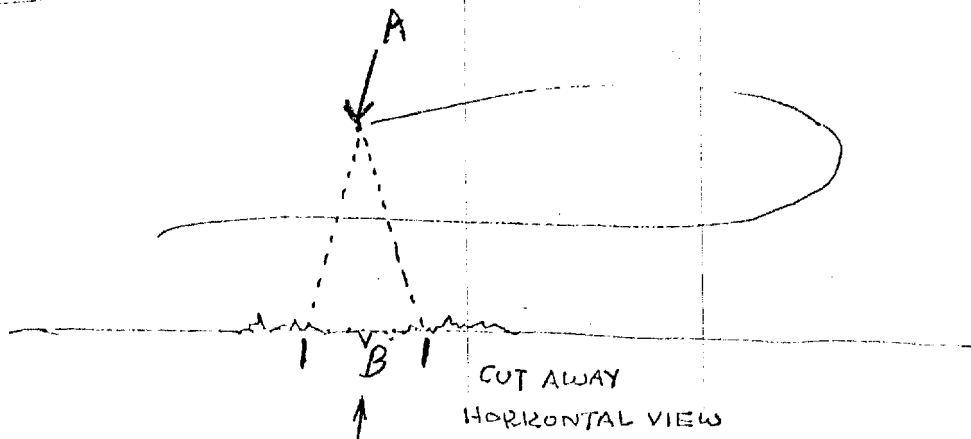
SG1J

ENCLOSURES
TABS A thru E





8815-
J11



rough
rugged
brown
tans
orange

flats
low rugged hills
deep ravines
curving
snake-like
vertical striations

VERY FLAT
HIGH PLATEAU-LIKE

LOW, RUGGED
SHARPLY ERODED
HILLS

DEEP RAVINE,
CURVING AROUND, SNAKE-LIKE

(the concept of "snake-like" is important)

OVERHEAD
OBLIQUE VIEW

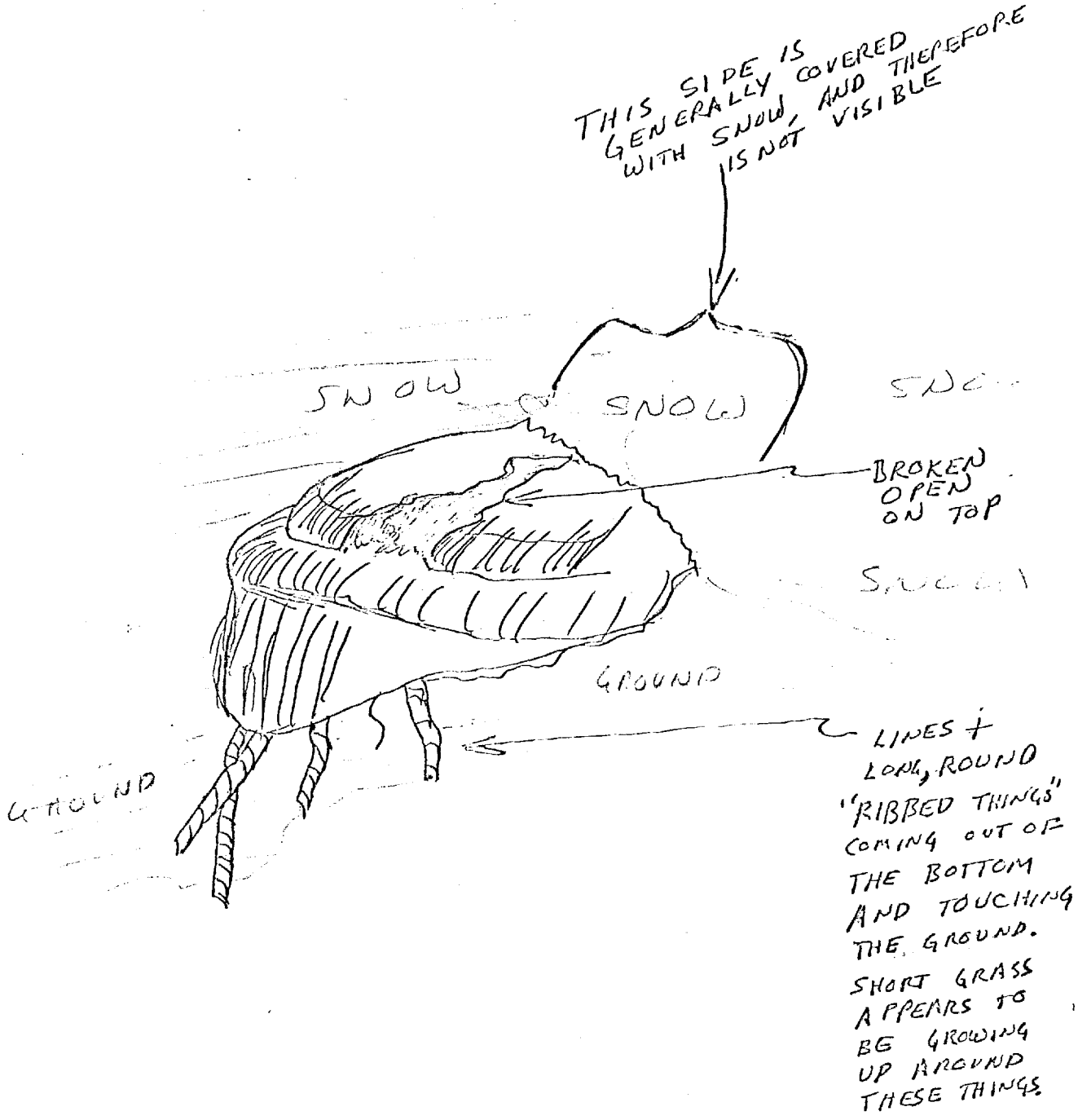
cool
cold
dry

ROC BREAK
like sub-arc
like climates

A. Point at which object ceases to be active while in flight over terrain described as Area B.

B. Terrain area.

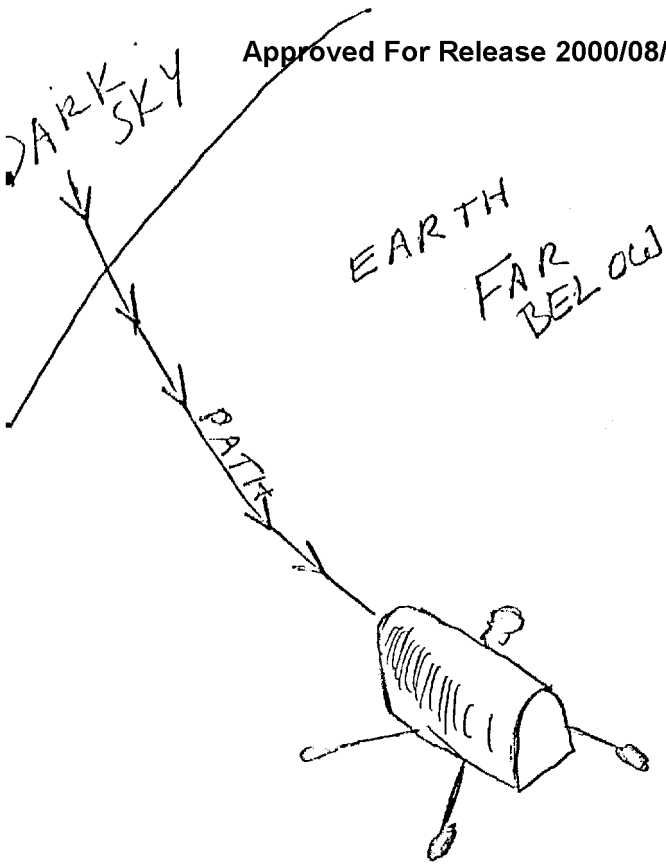
OBJECT



TOP - OF - OBJECT

(AFTER IMPACT)

FLIGHT



- OBJECT IN FLIGHT

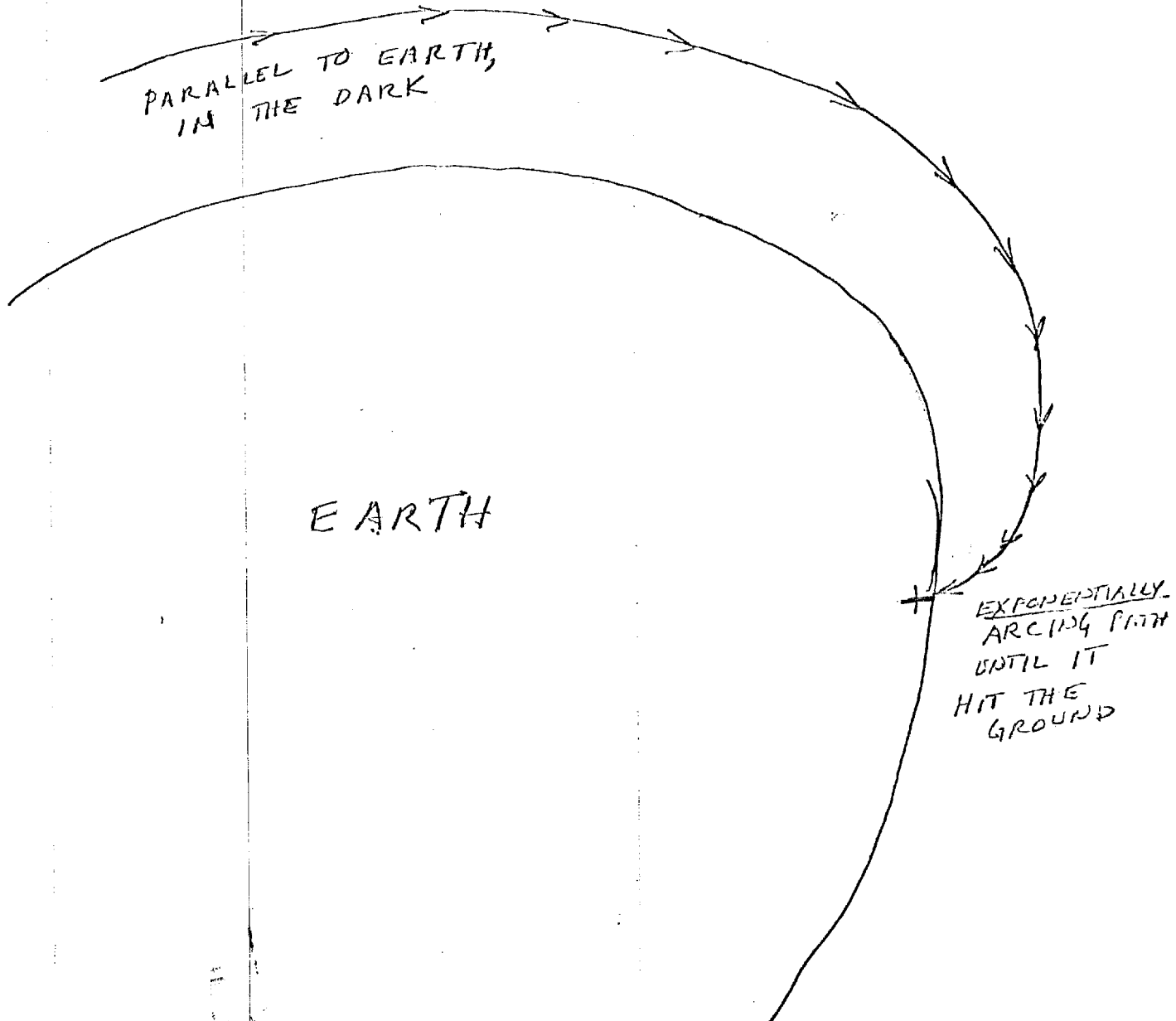
- REMINDS ONE OF FLYING

MAIL BOY


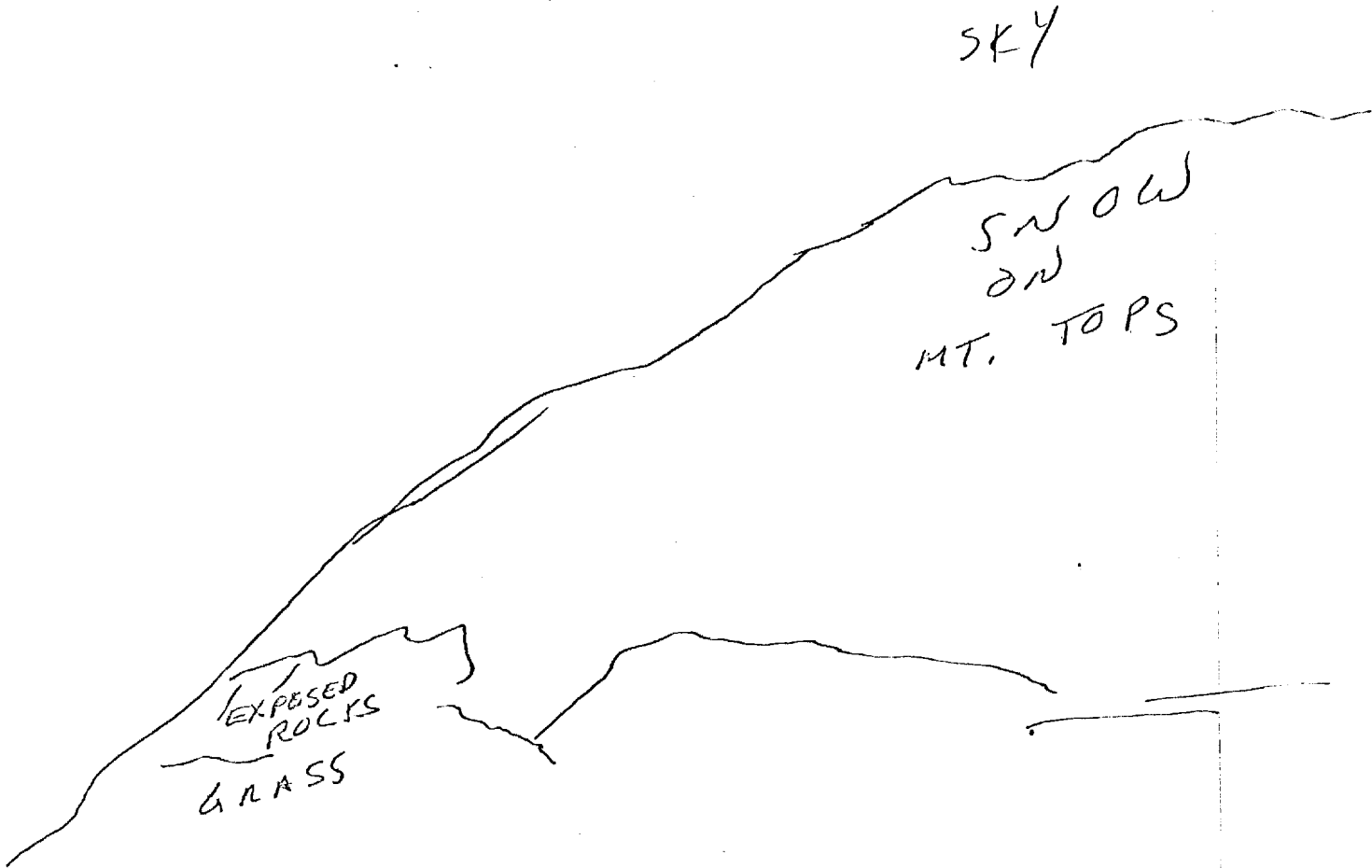
- IDENTIFIED AS A SATELLITE.

OBJECT IN FLIGHT

PATH




AREA
DRAWING

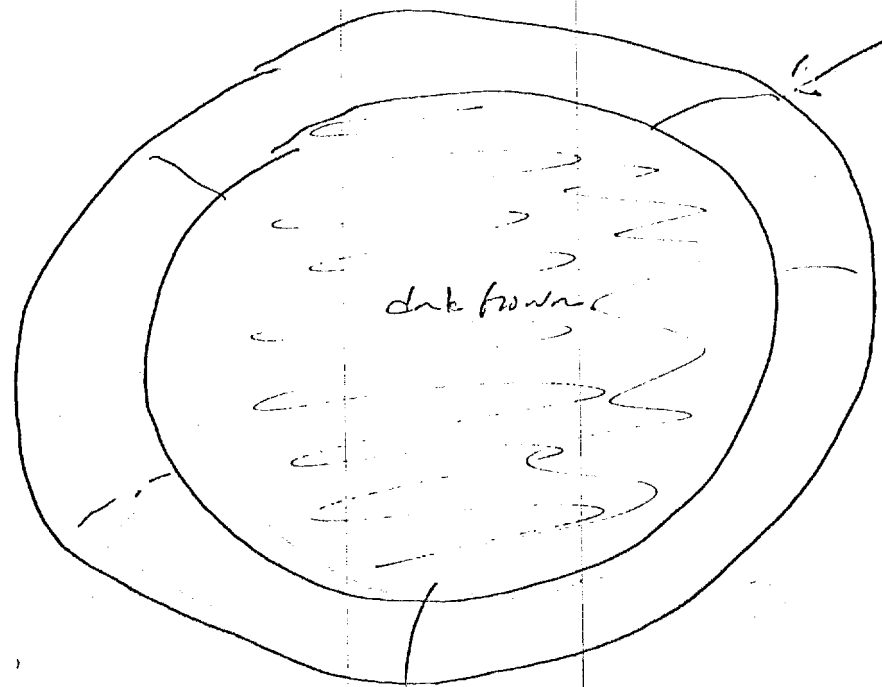


Sketch of curved, circular metallic structure.

Side View



TOP VIEW




Lines are
to show curving (effect)
The area has
new lines on it
but is smooth

smooth.

TARGET - OBJECT

SIDE VIEW / TOP VIEW

66
8815
095



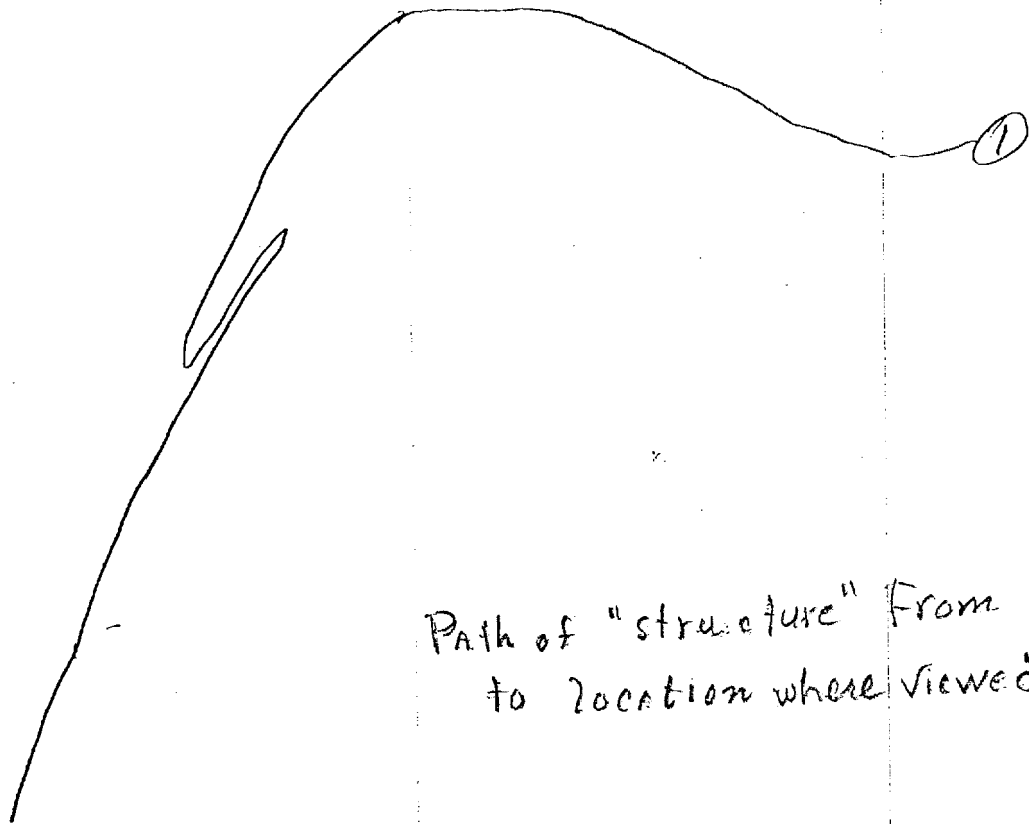
Sketch of Circular metallic "structure"

(TARGET OBJECT)

(FAISBEE SYMBOL?)

P. J. S


8815'
095'



Path of "structure" From origin
to location where viewed

②
{origin}

FM 100m above
location 2 structure
could be seen

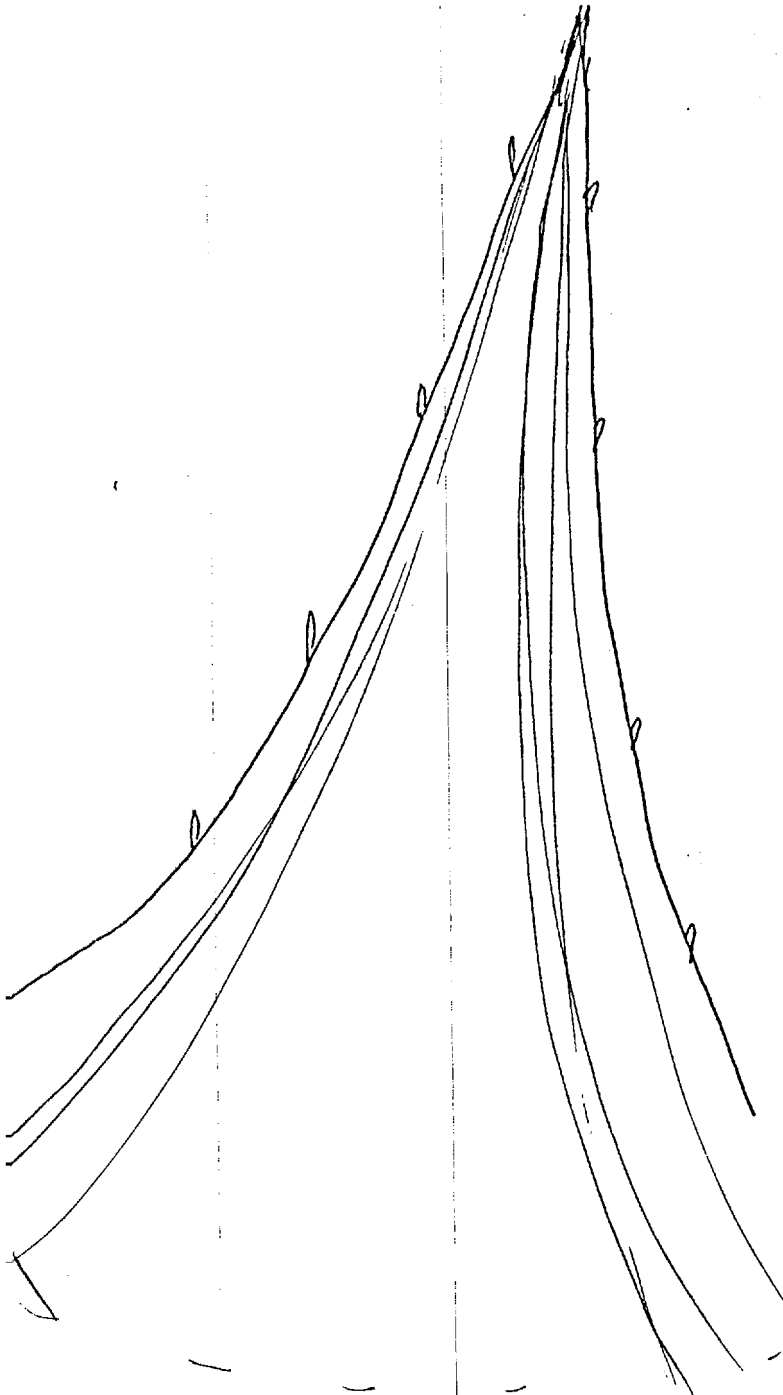


A. across right
around + up
near
unusual
heights

B.

sketch

8813
095



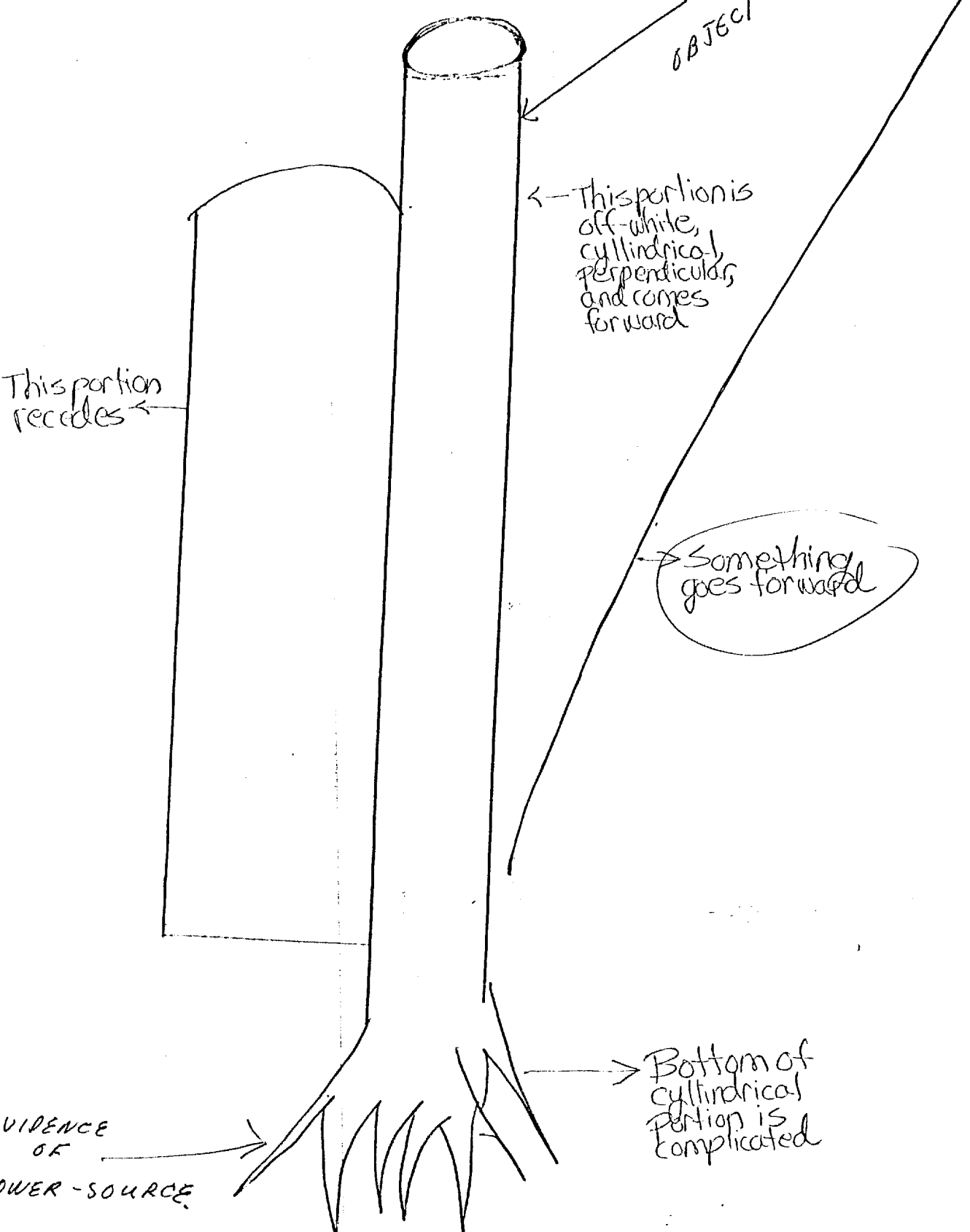
for BL
netting.

Sketch of ridged, hollow structure made
of sheer, woven material woven out of something
similar to wire that is neither plastic
nor metal.

landing area

8815-
025

TARGET
OBJECT-STRUCTURE.



This portion recedes ←

← This portion is off-white, cylindrical, perpendicular, and comes forward


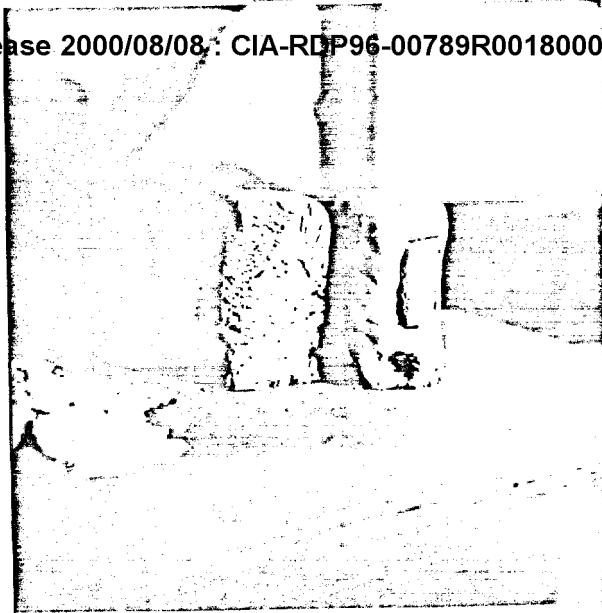
→ Something goes forward

→ Bottom of cylindrical portion is complicated

EVIDENCE OF POWER-SOURCE →

TARGET OBJECT

8816
025



STAGE IV - CLAY MODEL
REPRESENTATIONS

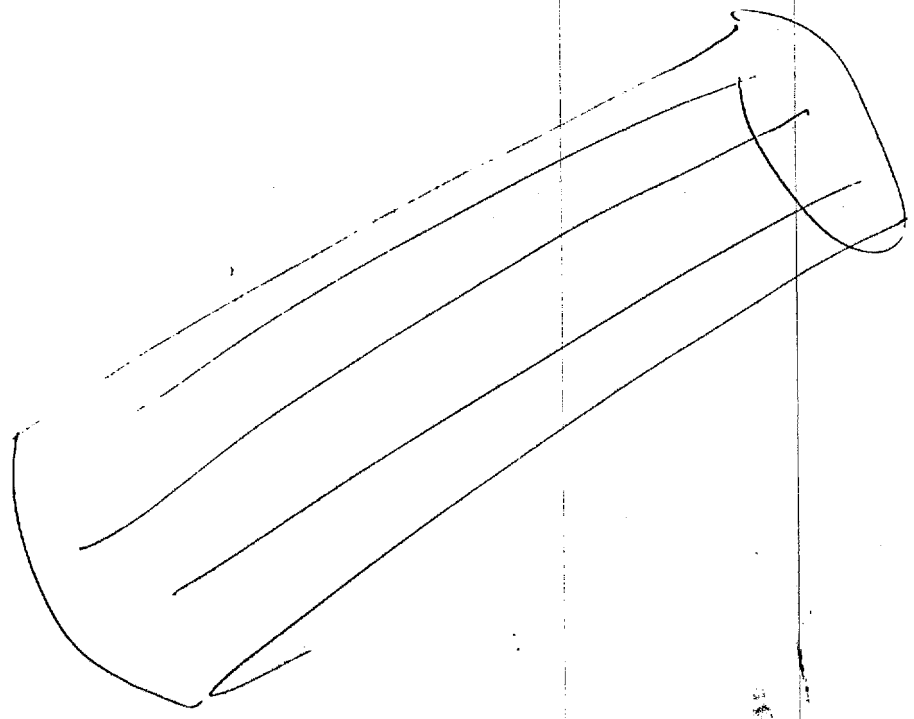
TARGET / OBJECT / STRUCTURE

110698
259179

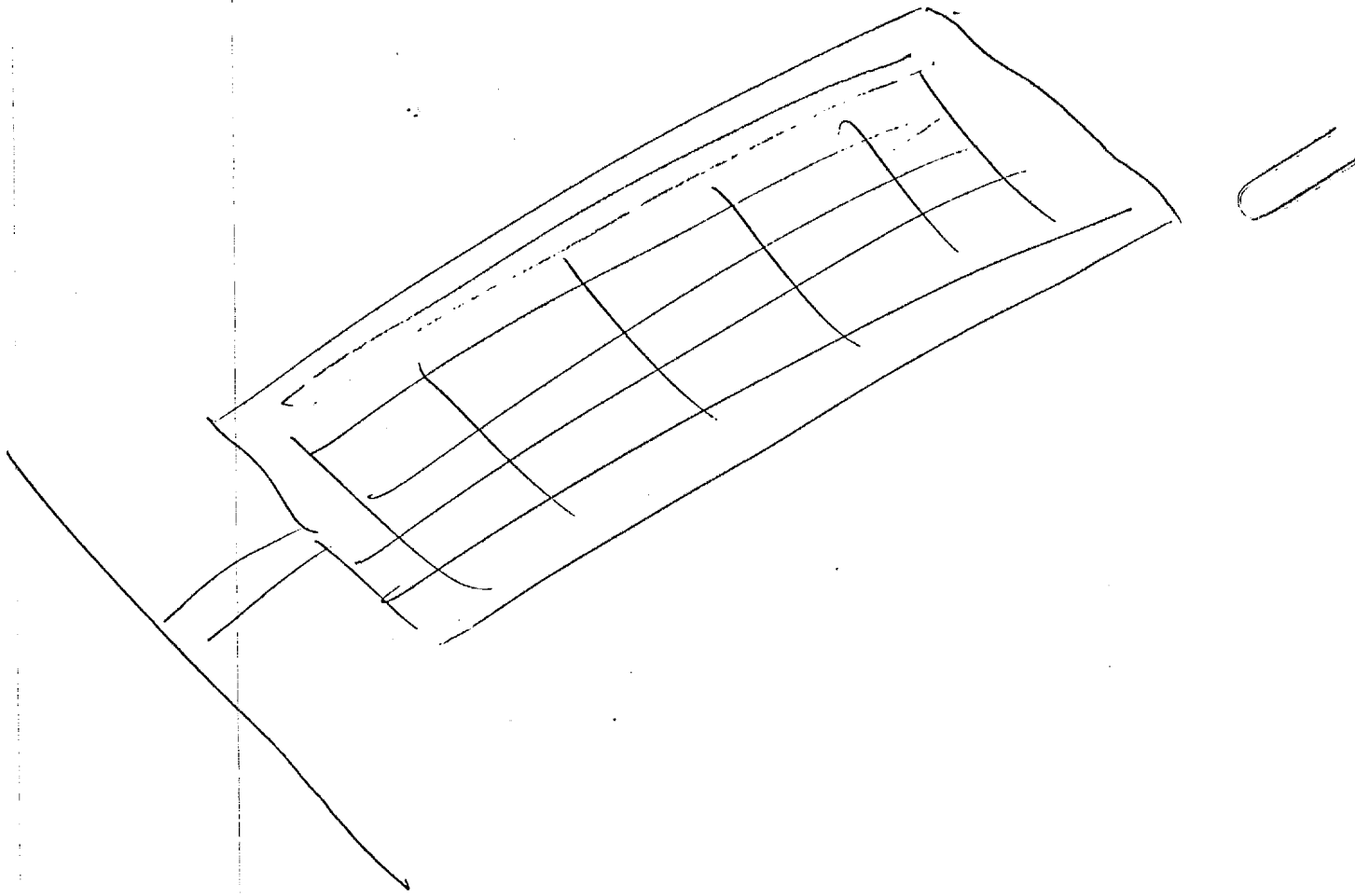
- A. up - angle
ACROSS --
- Ward - mm.
- B. STRUCTURE.

SZ
 SILVER
 Black
 Red
 small
 rough
 gold
 print
 CURVED
 LONG
 NARROW
 hollow

AC Break
 VERT 150.

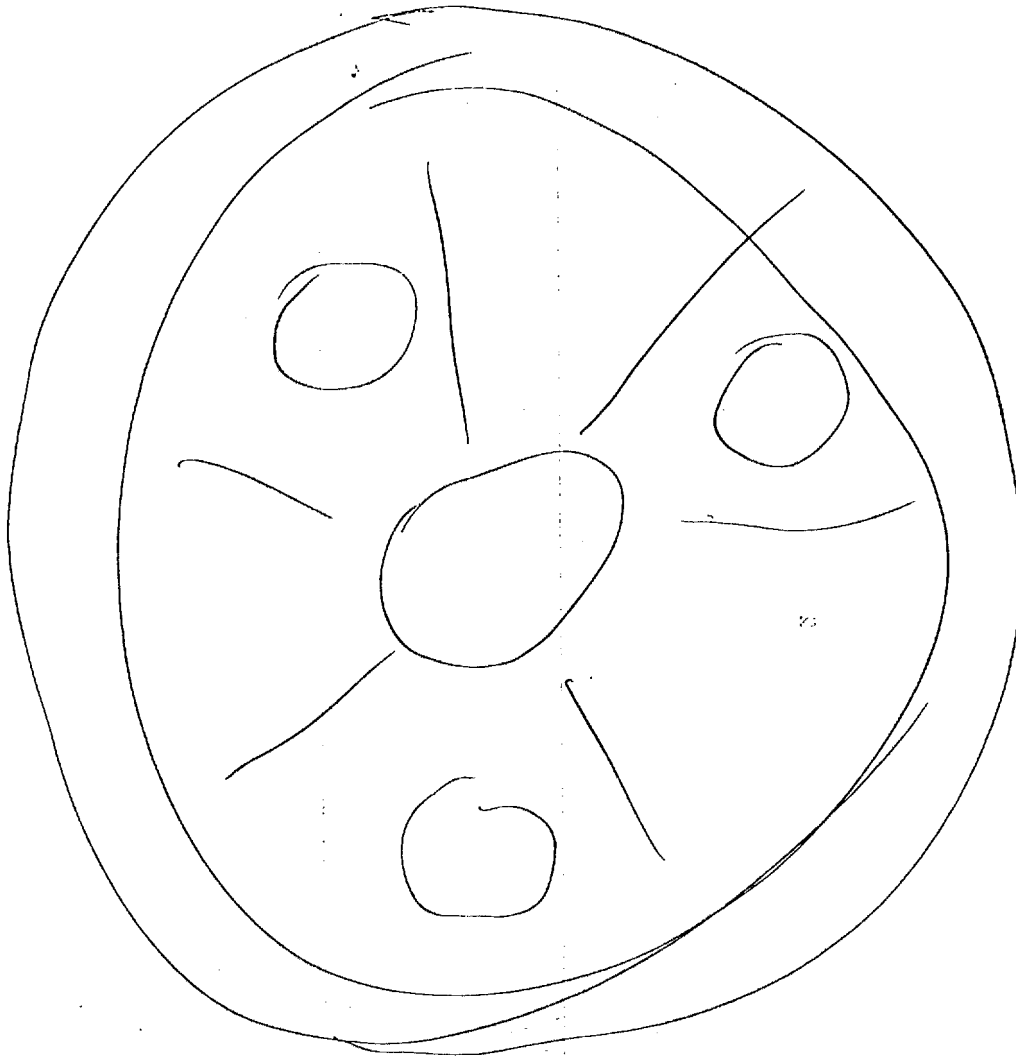


10
8815
032



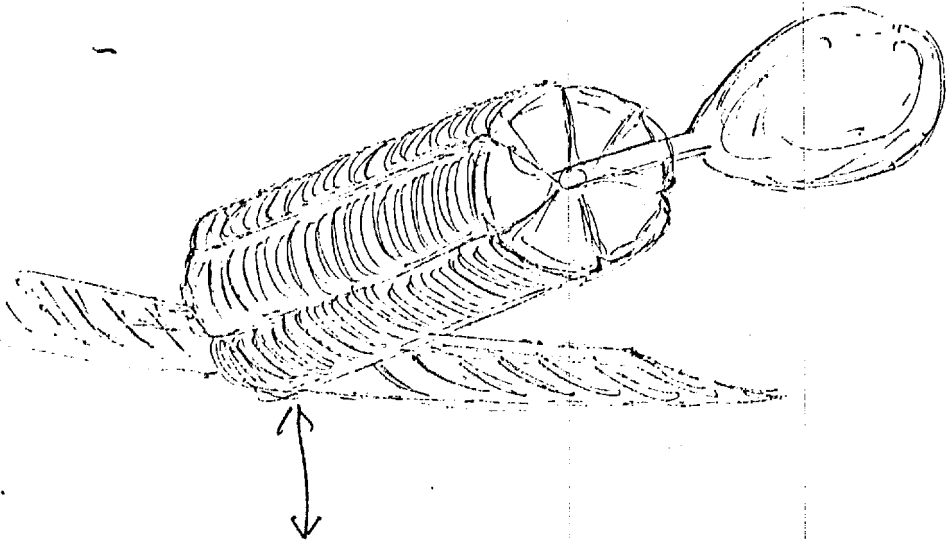
PART OF TARGET-OBJECT

8813-
032

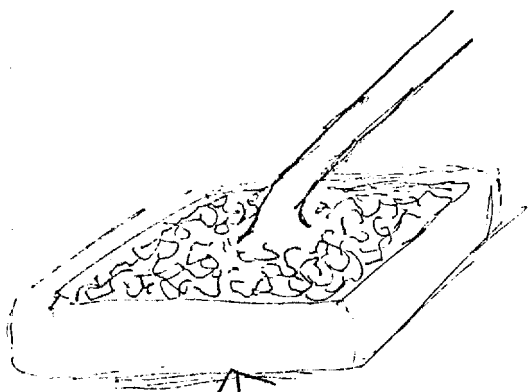
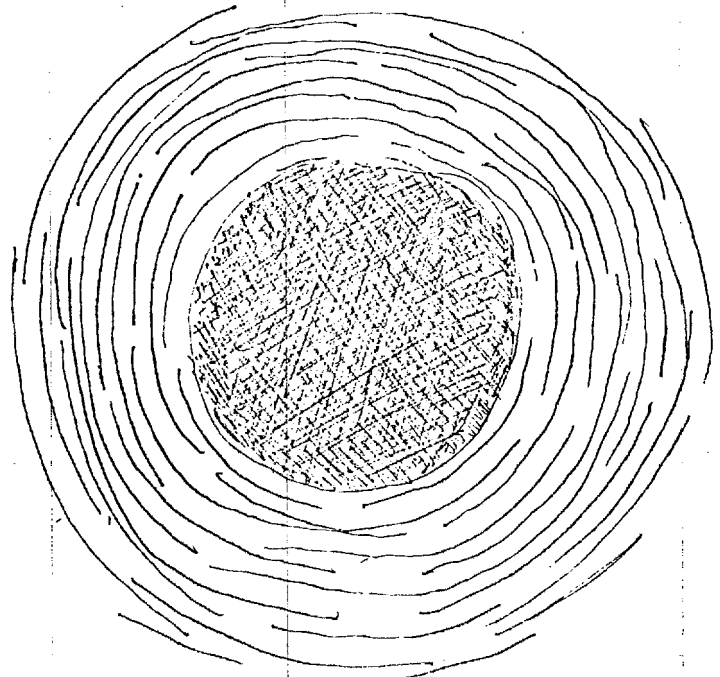


BOTTOM - OF - TARGET - STRUCTURE

Sketches



AOL - SKETCH - TARGET OBJECT



FOOT PAD

ORIGIN: DARKNESS - FAIR (NOT?)
NOT FROM HERE

ORIGIN - UNDECIPHERABLE