

SECRET/NOFORN

PROJECT SUN STREAK

Handwritten signature and date: 23 Jan 90

WARNING NOTICE: INTELLIGENCE SOURCES AND METHODS INVOLVED

PROJECT NUMBER: 6037

SESSION NUMBER: 02

DATE OF SESSION: 23 JAN 90

DATE OF REPORT: 23 JAN 90

START: 1515

END: 1550

METHODOLOGY: CRV (solo)

VIEWER IDENTIFICATION: 011

SG1A

SG1A

1. (S/NF/SK) MISSION: [REDACTED]

2. (S/NF/SK) VIEWER TASKING: Utilizing the Encrypted Coordinates access the target area and provide an overhead sketch in support of your perceptions.

3. (S/NF/SK) COMMENTS: Numerous inclemencies noted. A Summary of Information is attached. 011 had difficulty accessing the target area. 011 seems to be overcome with inclemencies. Recommend that 011 receive feedback relating to this target.

4. (S/NF/SK) EVALUATION:

5. (S/NF/SK) SEARCH EVALUATION:


Handwritten circled number 1 and the number 032

HANDLE VIA SKEET CHANNELS ONLY

SECRET/NOFORN


CLASSIFIED BY: DIA (DT)
DECLASSIFY: OADR

512778
810134



A. curving up, peak,
vertical down
hard
B. structure

512778
810134



A. curving around,
angle across, angle back,
angle across, curving
around
hard
B. ———

AOL BK
ideogram reminds
me of stature on
Easter Island

AOL BK
Captain Cook

AOL BK
seawall

AOL BK
cove/harbor

P
D890123
V011
S02
MSOLO
T 1515-1540

sunny
warm ocean breeze

blues

lite-blue

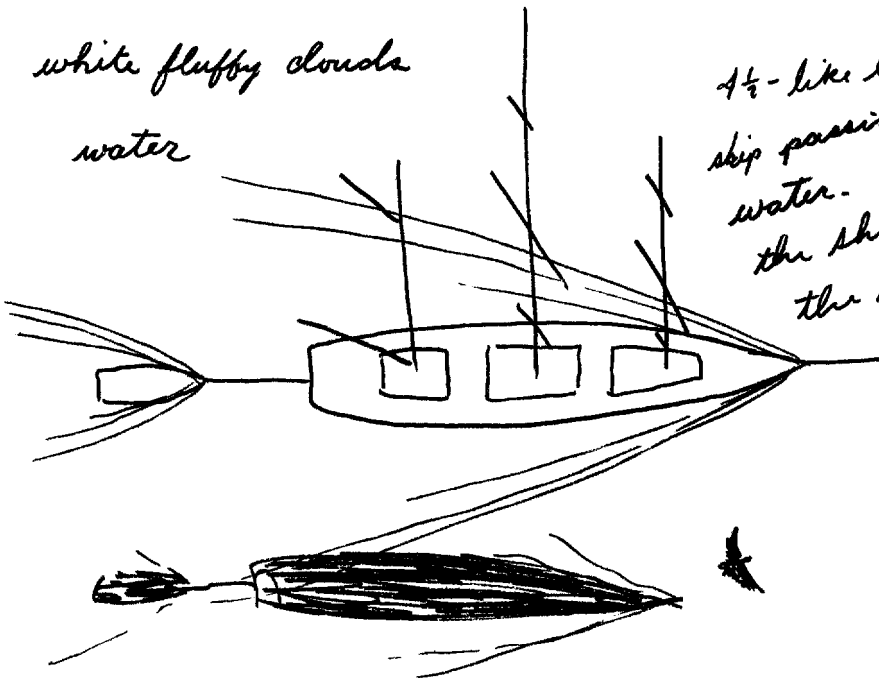
dark blue

blue-green

crystal-blue

white fluffy clouds

water



4 1/2 - like looking down on a sailing
ship passing through extremely clear
water. The dark silhouette is
the shadow on the bottom of
the sea. The other dark
shadow is me soaring
above.

land, in the form
of an island seems to
be not too far away