

REMOTE VIEWING SESSION DATA

* Remote Viewer : MR ✓

* Interviewer : CS

* Observer(s) : _____

* Date : 09/26/86

* Starting time : 1345 hours, local

* Site # : 0115 689518

* Site Acquisit.: (CRV) ERV PRV ARV BRV Other _____

* Working Mode : GT HEM Other _____

* Feedback class: (A) B C

* Ending time : 1400 hours, local

* Notes : _____

* Highest stage : IV

* Evaluation : _____

* Actual site : Mount Le Conte, Tennessee (Smoky Mtns)

* RV summary : p. VI

* : _____

* : _____



P.I.'s - none
A.V.'s - none

26 SEP 86

1345hrs

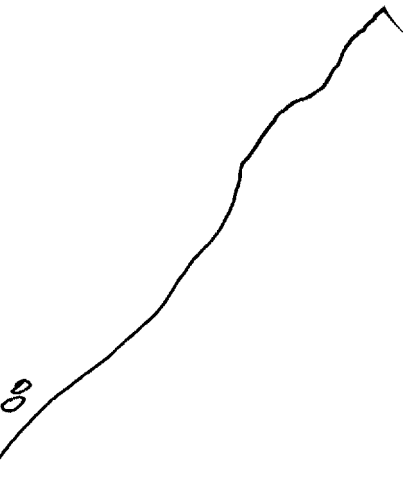
689518
322971



• R. vert up.
• hard

B _____

689 518
322971



• A. inclis up.
hard
noted

689518
322971



S-2
reds
brown
warm

A. across, rolling
semi-hard
B. land

689518
322971



S-2
grays
dark
hard

A. vert up
hard
B. natural


689578
322971

S-2
reds
brown
yellow
green

liquid,
gooey
blue •
grays •

A. across, flat
semi-hard
B land

689518
322971



S-2
bloes
grays
semi-liquid
gooey
land/liquid interface

A. across, incline
down
semi hard
E

S-2
angles
tall
vertical

A. angle, vertical up
hard
B. structure

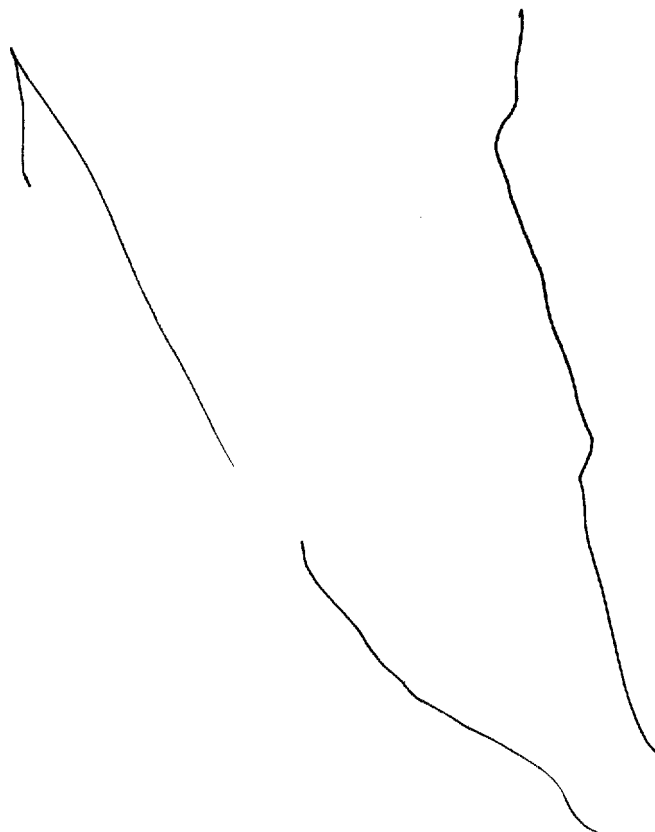


689518
322971



A. missed break

689518
322971



S-2

pale
green
soft
liquid

A. incline down
soft liquid

B. water

S-2

cool
blue
gray
rough

A. out up,
hard

B. structure

SUMMARY

Site consists of land/water or liquid/structure interface. There may be water and a semi-liquid dark goey substance. The structure is tall, rough and vertical. The land has browns, tans and earth colors throughout. Possibly some vegetation, but sparse.