

REMOTE VIEWING SESSION DATA

```

*****
*
* Remote Viewer : MR
*
* Interviewer : CS
*
* Observer(s) : _____
*
* Date : 09/26/86
*
* Starting time : 1415 hours, local
*
* Site # : 0100 0100 342953
* 725774
*
* Site Acquisit.: (CRV) ERV PRV ARV BRV Other _____
*
* Working Mode : GT HEM Other _____
*
* Feedback class: (A) B C
*
*****


```



```

*****
*
* Ending time : 1435 hours, local
*
* Notes : _____
*
* Highest stage : _____
*
* Evaluation : _____
*
*****

```



```

*****
*
* Actual site : TAAL VOLCANO (LAKE TAAL), MANILA, PI.
*
* RV summary : P. VII
*
*
*
*****

```




26 SEP86
1415hrs


342953
725774



A. vertical,
hard




342953
725774



A. across, flat
missed feeling

342953
72577A



A. angle, hard
B. structure

A. incline down, curving
around

B. _____

A. across, vert. up

B. _____

342953
725774



A. across, curving
up, hard
B. _____

342953
725774



S-2
blue
green
insects


A. incline up,
curving over
hard
B. land

AOL
like cicadas or crickets

342953
725774



A. curving up
hard




342953
725774



A. next up, across
hard





A, curving down,
around, across
flat. soft liquid

B. water →

342953
725774

S-2
rough
hard

A, vert up, up, up, up
vert. hard, natural

B. Mountain

342953
725774


S-2
rough
grays
col'd
Crisp

A. rest up.
hard, natural
B mountain

342953
725774

A up. peak. and down
down
too much back
confusion back

342953
725774



S-2
MONS

A. up, over, down
hand, natural
Island

Site consists of a barren mountain like rock
standing alone. ~~It~~