



REMOTE VIEWING SESSION DATA

* Remote Viewer :  SG1J ✓

* Interviewer :  ✓

* Observer(s) : _____

* Date : 09/25/86

* Starting time : 0954 hours, local

* Site # : 57

* Site Acquisit.: CRV ERV PRV ARV BRV Other _____

* Working Mode : GT HEM Other _____

* Feedback class: (A) Hm (B) C

* Ending time : 1047 hours, local

* Notes : _____

* Highest stage : 2

* Evaluation : _____

1

* Actual site : Dallas - Ft. Worth Airport

* RV summary : _____

* : _____


* : _____



25 SEP 86

0953hrs

774418
915231



S-2
White

A. across, up, curving
down, broad
B. Lead

~~774418~~
~~9152~~

ABORT


774418
915231



S-2

flat, across
P. land
confusion break

774418
915231



across, curving
up and over,
semi hard
B land

S-2

white
cold

SNOW ADL break

774410
91523L

S-2

white
gritty
sandy


A. incline up,
fells hard

B. land

ABL beach
salt flats

774410

91523 |



A. incline up, over,
 across
 semi hard
 B. land

A. circle, across
 curving up,
 semi, hard
 B —————

S-2

AOL break

2nd lake

- land/water
 interface —

• water closed body

A.I. break
do not like
this site!!!


774418
915231

A. curvy up,
hard
B. hard

S-2

no stage 2's

774418
715231



A curving over
across effect
semi hard
B. hand

S-2
no stage 2's

Break

AOL Break
mountain/land
interface

774418
915231

A. across, next up
hard
§ ←—————


774418
915231

missed break

77

ABORT

774418
915231



A. flat, across
soft

B. water


AOL Break

col. blue

774418
915231

ABORT

774418
915231

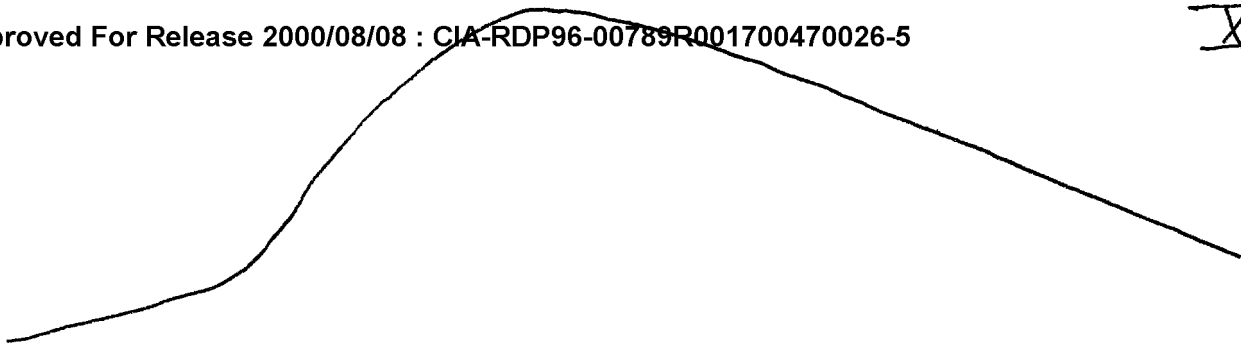


A - flat, across
soft ground
B - water


no motion

Confusion Break

774418
915231



S-2



L. across,
array of rows
across
\$. half

Summary,

mountain/land/water/structure interface

--- Major details --- land, brown, worm,
sandy.