

REMOTE VIEWING SESSION DATA

\*\*\*\*\*  
\*  
\* Remote Viewer : MR ✓  
\* Interviewer : ED  
\* Observer(s) : \_\_\_\_\_  
\* \_\_\_\_\_  
\* \_\_\_\_\_  
\* Date : 23 / 07 / 86  
\* Starting time : 1334 hours, local  
\* Site # : 0046  
\* Site Acquisit.: (CRV) ERV PRV ARV BRV Other \_\_\_\_\_  
\* Working Mode : (GT) HEM Other \_\_\_\_\_  
\* Feedback class: (A) B C  
\*  
\*\*\*\*\*

\*\*\*\*\*  
\*  
\* Ending time : 1349 hours, local  
\* Notes : \_\_\_\_\_  
\* Highest stage : 02  
\* Evaluation : - \_\_\_\_\_ **2**  
\*  
\*\*\*\*\*

\*\*\*\*\*  
\*  
\* Actual site : HORICON NATURAL WILDLIFE REFUGE, WISCONSIN  
\* RV summary : \_\_\_\_\_  
\* : \_\_\_\_\_  
\* : \_\_\_\_\_  
\*  
\*\*\*\*\*

PI *col*  
AV *nom*


SG1J



23 SEP 86


1334 hrs

110907  
987353



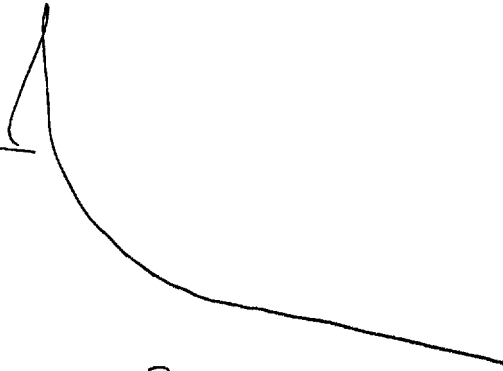
A. across, up, peak,  
down, across  
hard  
B. \_\_\_\_\_

110907  
987353



A. across, up, peak,  
down hard  
B. \_\_\_\_\_


110907  
987353



S-2  
angular  
hard  
square  
rectangle

A. up, down,  
across  
semi hard  
B. \_\_\_\_\_

110907  
987353



A. up, across  
flat.  
soft  
B. water

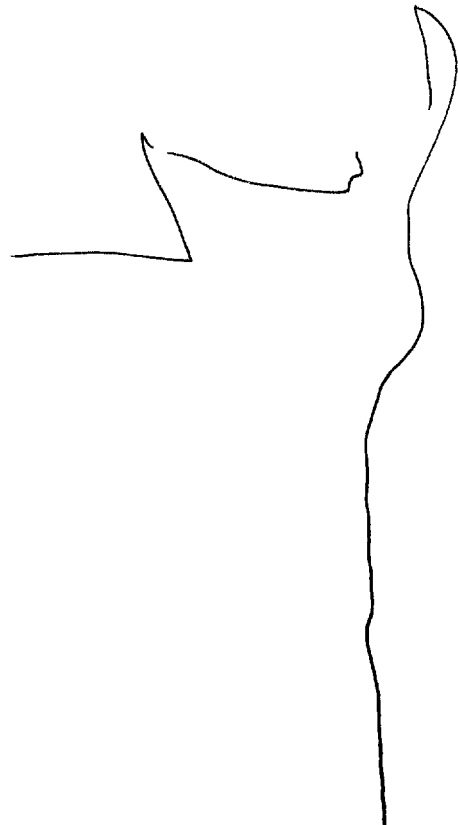
structure/water

110907  
987353



A. across, angle, west  
up, hard  
B. structure


116967  
987353



A. across, angle up, across  
hard  
B. structure

A. up, around, oval, down  
Soft/low  
B. water

110907  
987353



*msed/buck*

AOL SKETCH

