

REMOTE VIEWING SESSION DATA

\*\*\*\*\*  
\*  
\* Remote Viewer : MR ✓  
\* Interviewer : ED  
\* Observer(s) : \_\_\_\_\_  
\* \_\_\_\_\_  
\* \_\_\_\_\_  
\* Date : 2/9/86  
\* Starting time : 1340 hours, local  
\* Site # : 5021  
\* Site Acquisit.: (CRV) ERV PRV ARV BRV Other \_\_\_\_\_  
\* Working Mode : (GT) HEM Other \_\_\_\_\_  
\* Feedback class: (A) B C  
\*  
\*\*\*\*\*

\*\*\*\*\*  
\*  
\* Ending time : 1351 hours, local  
\* Notes : \_\_\_\_\_  
\* Highest stage : 01  
\* Evaluation : + EXCELLENT **3**  
\*  
\*\*\*\*\*

\*\*\*\*\*  
\*  
\* Actual site : BUENOS AIRES, ARGENTINA  
\* RV summary : \_\_\_\_\_  
\* : \_\_\_\_\_  
\* : \_\_\_\_\_  
\*  
\*\*\*\*\*

34°40'S  
58°30'N

A. up,  
missed break

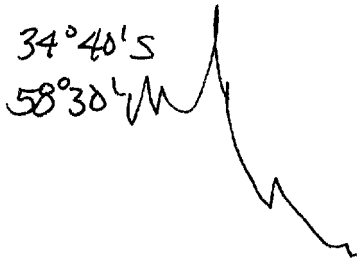
34°40'S  
58°30'N



A. vert up, incline  
down  
hard  
B. \_\_\_\_\_

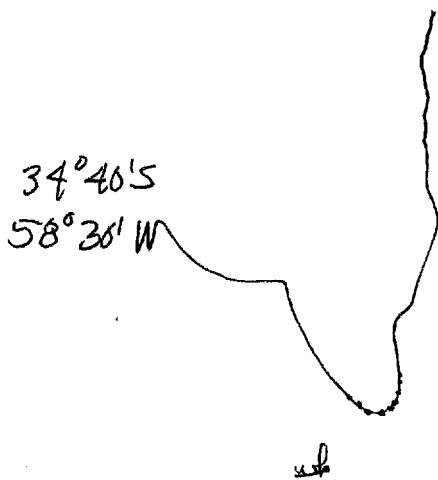
A. incline down, vert up  
hard  
B. \_\_\_\_\_

A. across  
B. missed break



A. vertical up, jagged  
down hard

B. mountain




A across, down,  
curving up, vert up  
hard

B mountain

great height  
grayish cast  
white  
powdery  
A

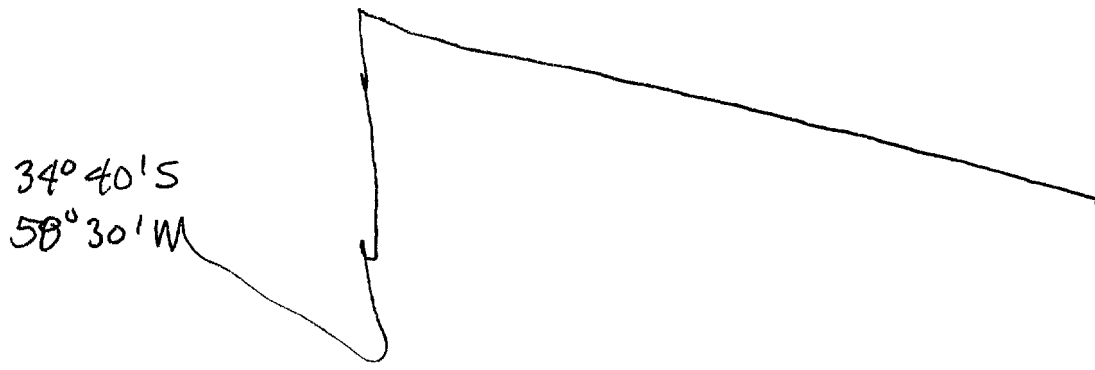
AOL BK sand



A, down, curving  
up, across  
semi-hard

vibrant green  
warm  
humid  
vegetation

B Vegetation



A, across, vertical up,  
jagged, repeated,  
angle across  
hard  
B, structure

mountain/vegetation/structure(s) interface