

REMOTE VIEWING SESSION DATA

\*\*\*\*\*  
\*  
\* Remote Viewer : MR  
\* Interviewer : ED ✓  
\* Observer(s) : \_\_\_\_\_  
\* \_\_\_\_\_  
\* \_\_\_\_\_  
\* Date : 29/08/86  
\* Starting time : 1000 hours, local  
\* Site # : 5040  
\* Site Acquisit.: (CRV) ERV PRV ARV BRV Other \_\_\_\_\_  
\* Working Mode : (GT) HEM Other \_\_\_\_\_  
\* Feedback class: (A) B C  
\*  
\*\*\*\*\*

\*\*\*\*\*  
\*  
\* Ending time : 1020 hours, local  
\* Notes : \_\_\_\_\_  
\* Highest stage : 1  
\* Evaluation : \_\_\_\_\_  
\*  
\*\*\*\*\*

\*\*\*\*\*  
\*  
\* Actual site : HAMILTON, BERMUDA  
\* RV summary : \_\_\_\_\_  
\* : \_\_\_\_\_  
\* : \_\_\_\_\_  
\*  
\*\*\*\*\*


P.I. - *circle*  
A.V. - *no*

SG1J



29 AUG 86  
RESUME 1000 hrs

32° 18' N  
64° 49' W



A. across ~~break~~  
missed ~~break~~

B. \_\_\_\_\_

A.

32° 18' N  
64° 48' W



across, up.  
incl'd down  
miss'd break

32° 18' N  
64° 49' W



soft

A. across, along  
soft circle, across

B 40C LIQUID

32° 18' N  
16° 49' W



A. across, up,  
down  
missile break


32° 18' N  
64° 49' W

soft

A. across, up, over,  
across

B \_\_\_\_\_

32° 18' N  
64° 48' W



A up, across,  
down  
hard

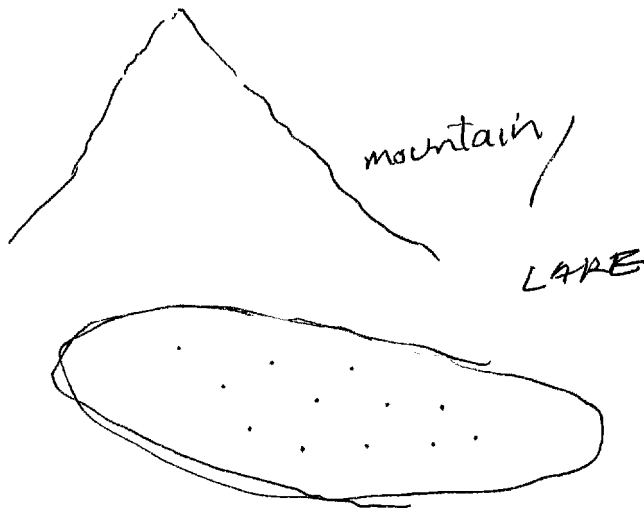
B \_\_\_\_\_

32° 18' N  
64° 48' W



A, across, up,  
down,  
hard

B, \_\_\_\_\_



A. mixed break

mountain/water interface