


REMOTE VIEWING SESSION DATA

\*\*\*\*\*  
 \*  
 \* Remote Viewer : MR \*  
 \* Interviewer : ED \*  
 \* Observer(s) : \_\_\_\_\_ \*  
 \* \_\_\_\_\_ \*  
 \* \_\_\_\_\_ \*  
 \* Date : 29 / 08 / 86 \*  
 \* Starting time : 0906 hours, local \*  
 \* Site # : 0025 \*  
 \* Site Acquisit.: (CRV) ERV PRV ARV BRV Other \_\_\_\_\_ \*  
 \* Working Mode : (GT) HEM Other \_\_\_\_\_ \*  
 \* Feedback class: (A) — (B) C \*  
 \*  
 \*  
 \*\*\*\*\*



\*\*\*\*\*  
 \*  
 \* Ending time : 0930 hours, local \*  
 \* Notes : \_\_\_\_\_ \*  
 \* Highest stage : 01 \*  
 \* Evaluation : \_\_\_\_\_ \*  
 \*  
 \*\*\*\*\*



\*\*\*\*\*  
 \*  
 \* Actual site : ~~MOON~~ MOUNTAIN TOP SURROUNDED BY DESERT \*  
 \* RV summary : \_\_\_\_\_ \*  
 \* : \_\_\_\_\_ \*  
 \* : \_\_\_\_\_ \*  
 \*  
 \*\*\*\*\*


P.I. - girls  
A.V. - none

SG1J

27 AUG 86

0906

40°20'30"N  
113°17'50"W



A - across, incline up,  
incline down, ~~up~~  
incline up.  
hard

B. \_\_\_\_\_


40°20'30"N  
113°17'50"W



A - across, current  
up, vertical  
hard

B. \_\_\_\_\_


40° 28' 30" N  
115° 17' 58" W




A. oriented up. down  
hand

B. structure

40° 28' 38" N  
113° 17' 50" W



1 missed track



40° 28' 30" N  
113° 17' 50" W



A across, back  
across, up.  
down  
hard

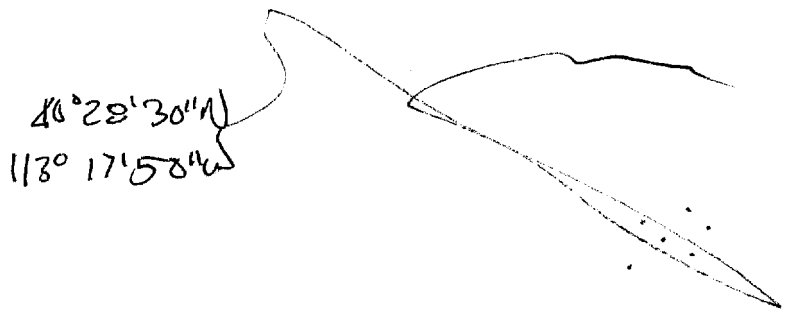
B \_\_\_\_\_

A. airy


B. \_\_\_\_\_

A. hard

B. \_\_\_\_\_



A. up, over, under  
down,  
~~two~~  
confused break



A. across, down,  
angle up, across  
hard

vertical  
smooth

B. \_\_\_\_\_

48° 20' 30" N  
113° 17' 50" W



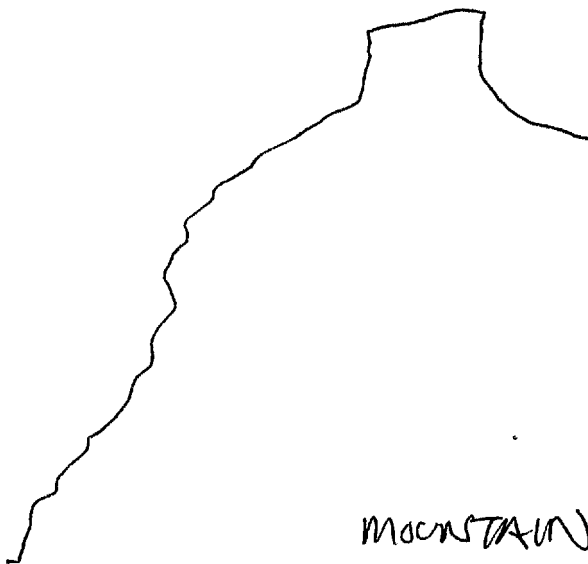
A. across, up  
right angle  
across, hard  
B. structure

A. across, vertical  
up, hard  
B. structure


A. ~~across~~  
vertical up, across  
hard  
B. structure

structure/structure/structure interface

AOL STRUCTURE



MOUNTAIN



As curving up.  
across, curving  
downward  
B. mountain

A. curving down  
ward  
B. land

END 0930hrs