


REMOTE VIEWING SESSION DATA

 *
 * Remote Viewer : MR ✓
 * Interviewer : ED
 * Observer(s) : _____
 * _____
 * _____
 * Date : 28/08/86
 * Starting time : 0923 hours, local
 * Site # : 1031
 * Site Acquisit.: (CRV) ERV PRV ARV BRV Other _____
 * Working Mode : (GT) HEM Other _____
 * Feedback class: (A) B C
 *

 *
 * Ending time : 0936 hours, local
 * Notes : _____
 * Highest stage : 01
 * Evaluation : + **3**
 *

 *
 * Actual site : LAKE GEORGE
 * RV summary : WATER/LAND/MT INTERFACE
 * : _____
 * : _____
 *

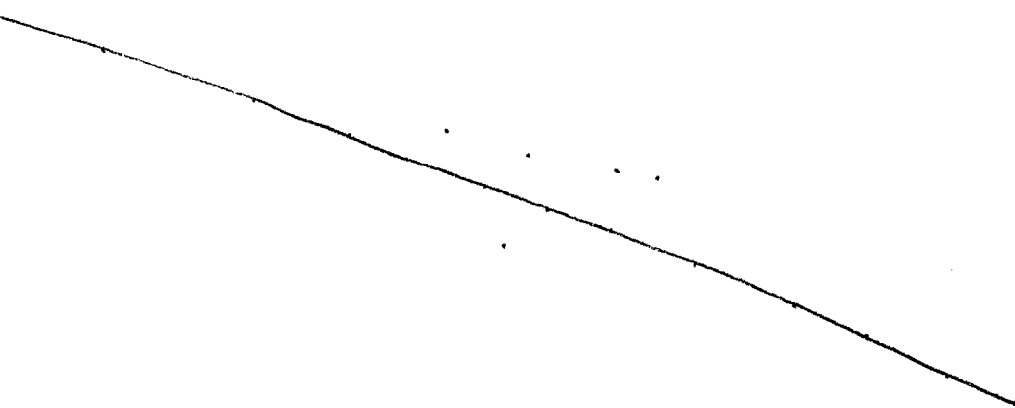
43° 25' N
73° 45' W



A. across, curving
up, over, down
missed feeling

B. _____

43° 25' N
73° 45' W



A. across, inclens
down,
~~liquid~~
B. ~~water~~


A. flat across,
soft grain
B. sand

A. flat across, in
Antio, sea, seth
B. ocean



A. across, drop up
across incline down
hard
B. —————

43°25'N
73°45'W



A. across, aigh up
across
hard
B mountain

water
land
mountain interface

END 0936hrs