

REMOTE VIEWING SESSION DATA

\*\*\*\*\*  
 \*  
 \* Remote Viewer : MR \*  
 \* Interviewer : ED \*  
 \* Observer(s) : \_\_\_\_\_ \*  
 \* \_\_\_\_\_ \*  
 \* \_\_\_\_\_ \*  
 \* Date : 27/08/86 \*  
 \* Starting time : 1038 hours, local \*  
 \* Site # : 1039 \*  
 \* Site Acquisit.: (CRV) ERV PRV ARV BRV Other \_\_\_\_\_ \*  
 \* Working Mode : (GT) HEM Other \_\_\_\_\_ \*  
 \* Feedback class: (A) B C \*  
 \*  
 \*\*\*\*\*



\*\*\*\*\*  
 \*  
 \* Ending time : 1104 hours, local \*  
 \* Notes : EXCELLENT \*  
 \* Highest stage : 01 \*  
 \* Evaluation : + \*  
 \*  
 \*\*\*\*\*



\*\*\*\*\*  
 \*  
 \* Actual site : KABUL, AFGANISTAN \*  
 \* RV summary : MOUNTAIN/STRUCTURE/LAKE/PAINTE INTERFACH \*  
 \* : \_\_\_\_\_ \*  
 \* : \_\_\_\_\_ \*  
 \*  
 \*\*\*\*\*

34° 30' N  
69° 10' E



A. angle up peak,  
hard  
B. mountain

A. incline down,  
~~across~~  
soft  
B. \_\_\_\_\_

A. descending, in  
motion.  
\*  
B. \_\_\_\_\_

34° 30' W  
69° 10' E




A. angle up. incline  
down  
hard  
B. mountain

blue

A. incline down  
across  
soft  
B. water

land/water interface

34° 30' N  
69° 18' E



A. across, ~~up~~  
incline down, angle  
up, vertical, very  
high hard

B. mountain

ICY/COLD


white  
gray  
blue

vertical  
high

mountain/water

rocky


34°30'N  
69°16'E



A. angle up,  
inclin down  
angle up.  
inclin down  
hard  
B. mountain

A. angle up, peak  
inclin down  
B. \_\_\_\_\_

34°30'N  
69°16'E



lake/river

A. across, over  
across. ↘  
Conflu BK.



A. descending, in motion.

B. water

34° 30' N  
69° 10' E



A across, over  
~~across~~  
soft

B. water

34° 30' N  
69° 10' E



A. across, angle up  
incl. down,  
hard, right angle

B. structure

~~Formal~~ / maintain / structure / lake / river interface

END 1104 hrs