

REMOTE VIEWING SESSION DATA

*
* Remote Viewer : MR ✓
* Interviewer : ED
* Observer(s) : _____
* _____
* _____
* Date : 25/08/86
* Starting time : 1307 hours, local
* Site # : 1036
* Site Acquisit.: (CRV) ERV PRV ARV BRV Other _____
* Working Mode : (GT) HEM Other _____
* Feedback class: (A) — (B) C
*

*
* Ending time : 1336 hours, local
* Notes : _____
* Highest stage : 01
* Evaluation : + **3**
*

*
* Actual site : MT STANLEY
*
* RV summary : _____
* : _____
* : _____
*


00° 23' N
29° 54' E



A. across flat
mixed feeling

B.


0° 23' N
29° 54' E




A. across, flat
soft

B. water

0° 23' N
29° 54' E




A. across, flat
motion



0° 23' N
29° 54' E



A. across, up,
curving up,
across
no feeling



III

0°23'N
29°54'E




A - across up. peak,
break, curv^{er} down
hard missed feeling
B. —————

A. up. airy

B. —————


0°23'N
29°54'E



A across, angle up
peak, incline,
series several peaks
hard

B. mountain


0° 23' W
29° 54' E



A. series of peaks
separate.
hard

B —————

0° 23' N
29° 54' E



A, across, circle
curving down
circle, curving
down

B —————




A - across,
angle up, peak
~~to~~ angle down
ward

B —————

A. across, flat,
angle up

AOL - sand



A. across, flat
across

AOL - water

B —————

0°23'N
29°54'E



A. across, circle,
across
falling
AOL Break,
B. highwaterfall,

MOUNTAIN/WATER INTERFACE

1336 hrs