

REMOTE VIEWING SESSION DATA

*
 * Remote Viewer : MR *
 * Interviewer : ED *
 * Observer(s) : _____ *
 * _____ *
 * _____ *
 * Date : 20/08/86 *
 * Starting time : 1207 hours, local *
 * Site # : 0190 *
 * Site Acquisit.: (CRV) ERV PRV ARV BRV Other _____ *
 * Working Mode : (GT) HEM Other _____ *
 * Feedback class: (A) B C *
 *
 *

*
 * Ending time : 1325 hours, local *
 * Notes : _____ *
 * Highest stage : 1 *
 * Evaluation : - *
 *
 *


*
 * Actual site : SUMMER LAKE *
 * RV summary : _____ *
 * : _____ *
 * : _____ *
 *

SG1J

204UG86

1307hrs

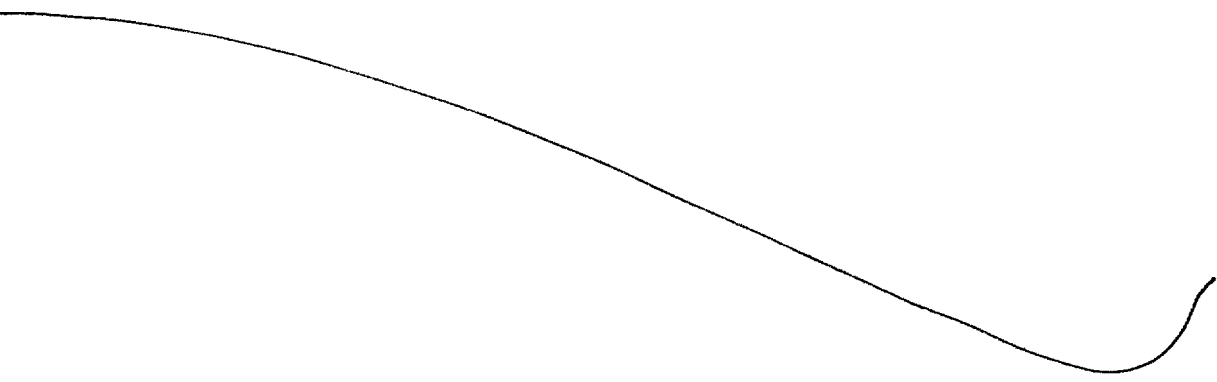
42° 56' 50" W
120° 50' 30" W



A. across incline up
across, angle up
hard


B —————

42° 56' 50" W
120° 50' 30" W



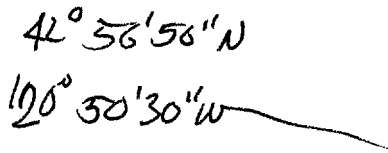
A. Sharp incline
down, curve up
hard

B —————



A. across, sharp angle up
peak, angle down
hard

B —————

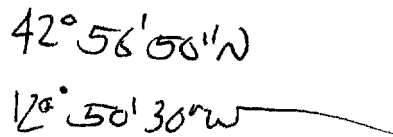


A. across, sharp
angle up peak
sharp incline
down
hard

B —————



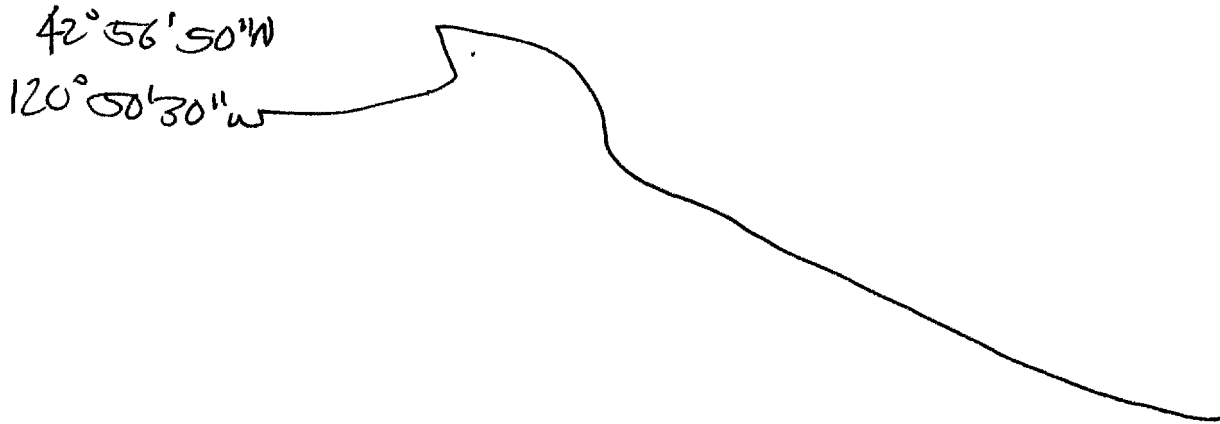
A. across,
~~the~~



A. across,
sharp angle up
peak sharp
interim down
hard


B. _____

SMOOTH



A, curving up.
angle up, peak,
curving down,
incline down
hard


B —————



A, incline down
angle up, over
hood

B —————


42° 56' 50" N
120° 50' 30" W



A. across, angle up
hard

B. —————


42° 56' 50" N
120° 50' 30" W



A. across,
inclined down
hard

B. ~~no~~ LAND

42° 56' 50" N
120° 50' 30" W



~~A. across flat,
angle up peak, across
hard~~

B. ↓

A. across, flat hard

B. hard

A. ^{vertical} angle up, peak
hard

B. structure

END 1325 hrs