

REMOTE VIEWING SESSION DATA


\*\*\*\*\*  
\*  
\* Remote Viewer : MR \*  
\* Interviewer : ED \*  
\* Observer(s) : \_\_\_\_\_ \*  
\* \_\_\_\_\_ \*  
\* \_\_\_\_\_ \*  
\* Date : 18/08/86 \*  
\* Starting time : 0908 hours, local \*  
\* Site # : 0187 \*  
\* Site Acquisit.: CRV ERV PRV ARV BRV Other \_\_\_\_\_ \*  
\* Working Mode : CT HEM Other \_\_\_\_\_ \*  
\* Feedback class: A B C \*  
\*\*\*\*\*

\*\*\*\*\*  
\*  
\* Ending time : 0924 hours, local \*  
\* Notes : \_\_\_\_\_ \*  
\* Highest stage : 1 \*  
\* Evaluation : 1 \*  
\*\*\*\*\*

\*\*\*\*\*  
\*  
\* Actual site : CYPRESS GARDENS \*  
\* RV summary : \_\_\_\_\_ \*  
\* : \_\_\_\_\_ \*  
\* : \_\_\_\_\_ \*  
\* : \_\_\_\_\_ \*  
\*\*\*\*\*


18 AUG 86  
0908hrs

29° 31' 46" N  
81° 24' 02" W



A. across, angle  
up, peak, incline  
down  
missed feel

29° 31' 46" N  
81° 24' 02" W



A. across, incline  
up, peak, incline  
down  
hard

B. ———

29° 31' 46" N  
81° 24' 02" W

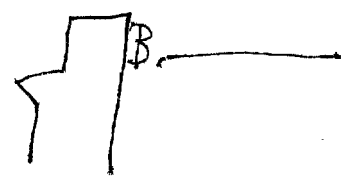


A. missed break


29° 31' 46" N  
81° 24' 02" W



A. across, angle  
up, peak, incline  
down  
hard



29° 31' 46" N  
81° 24' 02" W



A. across,  
incline up,  
peak, incline  
down, angle up  
peak, incline  
down

29° 31' 46" N  
81° 24' 02" W

A. across, angle  
up, peak, incline  
down, angle up  
peak, incline  
down  
missed  
break

29° 31' 46" N  
81° 24' 02" W

A across, angle  
up, peak,  
sharper incline  
down.  
hard

B. ———


29° 31' 46" N  
81° 24' 02" W

A. across, incline  
down/sharp  
angle up,  
hard

B. ———

~~coolness~~

29° 31' 46" N  
81° 24' 02" W



A. across angle  
up, incline down  
hard

END 0924 hrs