

REMOTE VIEWING SESSION DATA

```

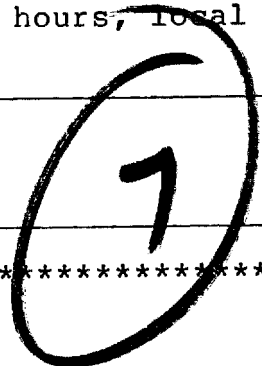
*****
*
* Remote Viewer : MR ✓
* Interviewer : ED
* Observer(s) : _____
* _____
* _____
* Date : 25/07/86
* Starting time : 1321 hours, local
* Site # : 0001
* Site Acquisit.: (CRV) ERV PRV ARV BRV Other _____
* Working Mode : (GT) HEM Other _____
* Feedback class: (A) B C
*
*****

```

```

*****
*
* Ending time : 1330 hours, local
* Notes : _____
* Highest stage : L
* Evaluation : -
*
*****

```



```

*****
*
* Actual site : GRAVEL PIT (MANMADE LAND)
* RV summary : MOUNTAIN
* _____
* _____
*
*****

```


SG1J



25 JULY 86


1321hrs

SG1B



A across, incline  
curve, incline  
down across  
solid

B. —————



A. across, sharp,  
reverse angle up  
solid

B. —————



A. sharp angle up,  
sharp angle incline  
down  
solid



<sup>ADL</sup>  
B. Mountain



A. sharp incline up,  
another sharp incline up,  
peak, incline  
solid

B. —————

SG1B



A. across incline  
up, incline down  
solid

B. \_\_\_\_\_



A. across  
sharp angle up  
peak, incline  
down, repeat  
solid  
B. mountain

END 1330 hrs