

REMOTE VIEWING SESSION DATA


\*\*\*\*\*  
 \*  
 \* Remote Viewer : MR ✓  
 \*  
 \* Interviewer : ED  
 \*  
 \* Observer(s) : \_\_\_\_\_  
 \* \_\_\_\_\_  
 \* \_\_\_\_\_  
 \*  
 \* Date : 23 / 07 / 86  
 \*  
 \* Starting time : 0933 hours, local  
 \*  
 \* Site # : 0066  
 \*  
 \* Site Acquisit.: (CRV) ERV PRV ARV BRV Other \_\_\_\_\_  
 \*  
 \* Working Mode : (GT) HEM Other \_\_\_\_\_  
 \*  
 \* Feedback class: (A) B C  
 \*  
 \*\*\*\*\*

\*\*\*\*\*  
 \*  
 \* Ending time : 0943 hours, local  
 \*  
 \* Notes : \_\_\_\_\_  
 \*  
 \* Highest stage : 1  
 \*  
 \* Evaluation : - \_\_\_\_\_  
 \*  
 \*\*\*\*\*

1

\*\*\*\*\*  
 \*  
 \* Actual site : MID SOUTH ATLANTIC OCEAN  
 \*  
 \* RV summary : LAND  
 \* : \_\_\_\_\_  
 \* : \_\_\_\_\_  
 \* : \_\_\_\_\_  
 \*  
 \*\*\*\*\*

SG1B



M-BK

A.



CONF BK

A. dip, up, across  
solid


B. —

A. across, dip, up  
solid

B. land



A. across, dip  
solid  
B. land



A across, up, across, dip, up  
solid  
B. land