


REMOTE VIEWING SESSION DATA

\*\*\*\*\*  
 \*  
 \* Remote Viewer : MR \*  
 \* Interviewer : ED \*  
 \* Observer(s) : \_\_\_\_\_ \*  
 \* \_\_\_\_\_ \*  
 \* \_\_\_\_\_ \*  
 \* Date : 22/07/86 \*  
 \* Starting time : 09/6 hours, local \*  
 \* Site # : 0011 \*  
 \* Site Acquisit.: (CRV) ERV PRV ARV BRV Other \_\_\_\_\_ \*  
 \* Working Mode : (GT) HEM Other \_\_\_\_\_ \*  
 \* Feedback class: (A) B C \*  
 \*  
 \*\*\*\*\*



\*\*\*\*\*  
 \*  
 \* Ending time : 0930 hours, local \*  
 \* Notes : COORDINATES UNENCRYPTED \*  
 \* Highest stage : \_\_\_\_\_ \*  
 \* Evaluation : \_\_\_\_\_ \*  
 \*  
 \*\*\*\*\*



\*\*\*\*\*  
 \*  
 \* Actual site : Los Angeles Calif \*  
 \* RV summary : LAND-HILLS \*  
 \* : \_\_\_\_\_ \*  
 \* : \_\_\_\_\_ \*  
 \*  
 \*\*\*\*\*

SG1J




Approved For Release 2000/08/08 : CIA-RDP96-00789R001700450002-3

22 JULY 1986

0916 HRS

PI - PHONE CALL


SG1B



Missed Break

A - over ~~re~~rising  
across, incline up, angle down  
Missed Break

SG1B




A. across, angle rising, peaking  
hard  
B. land



A. gentle rising

AOL BREAK -  
Trees  
gentle rolling  
slope



A. peak, down incline (gentle)  
across  
B. ~~gen~~

~~COAST~~ Break -  
not hard  
not soft

in between  
B. land hill