

Paul  
11 Oct 84  
10:30

31° N  
32° 25' E.



A. up around  
solid

B. building up

S-2  
statutory up  
rounded up  
brown up

00 3/4  
051

31° N.  
32° 25' E.



1030

A. confusing  
break

All Break  
white topped  
conical mountain

31° N.  
32° 25' E.



A. across up down  
solid

B.

S-2  
whitish pe  
lined up  
rounded up  
smooth up  
bubbled pe  
stone pe  
semi-enclosed pe  
echoe up


red up  
gritty e

grey green cfr  
dusty small pe  
rough cfr  
stepped pe

break

31° N.

32° 25' E.



A across  
valleys  
flats

B water c

S-2

fishing c  
mounded cfr  
grey cfr  
land water interface  
cliffs cfr  
rocky pe  
dark brown pe  
rust color cfr  
mossy cfr  
splashing sounds pe  
melted cfr  
old cfr  
eroded c  
concrete pe  
massive cfr  
vegetated lightly pe  
cool.  
misty cfr  
steep cfr

31° N.

32° 25' E.



A. confusion break

31° N.

32° 25' E.



A. confusion break

ADL Break

Blade houses  
at Normandie  
gun emplacements

31° N.

32° 25' E.




A. up and down  
solid  
main road

B. structure

S-2  
neutral color pc  
Smooth c  
very hard cfb  
turquoise cfb  
cement pc  
angles cfb  
flat cfb  
dark cfb

31° N. 32° 25' E.



A. curving back  
flat  
solid

B. land


S-2  
Sandy c  
Cream color pc  
very cfb

Surf sounds cfr  
iodine smell cfr  
glassy cfr  
sparkling cfr  
bowl shaped cfr

ACL Break  
Beach - ocean  
cliffs

Purple cfr  
dark glass cfr  
Scaling cfr  
shady cfr  
chattering sounds cfr  
cracked cfr  
green pc

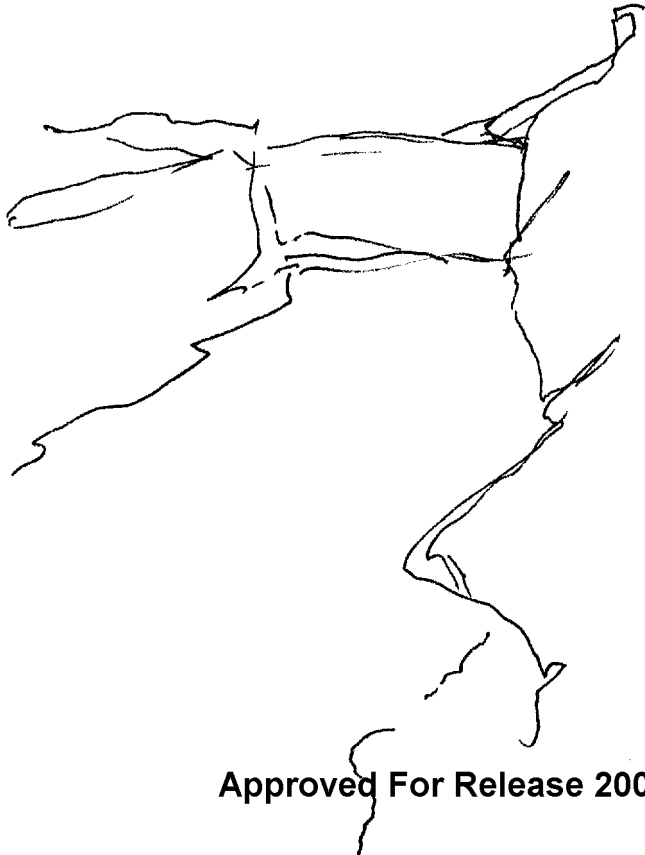
ACL Break  
Dam




S-3 sketch




S-K





S-2

Bumpy cr



31° N.  
32° 25' E.



A. Ground  
wet  
B. water c

S-2

circular of  
blue c

• steep pe  
• choppy of  
• bordered c

• mounted of  
• palisaded of

• uneven c

• structure/water interface c

• spirally of

• trappings of

• movement pe

• flowing c

• gushing of

• pushing sands pe

• foaming

• unending of

• smoothly turning c


• breezy pe

• mountainous

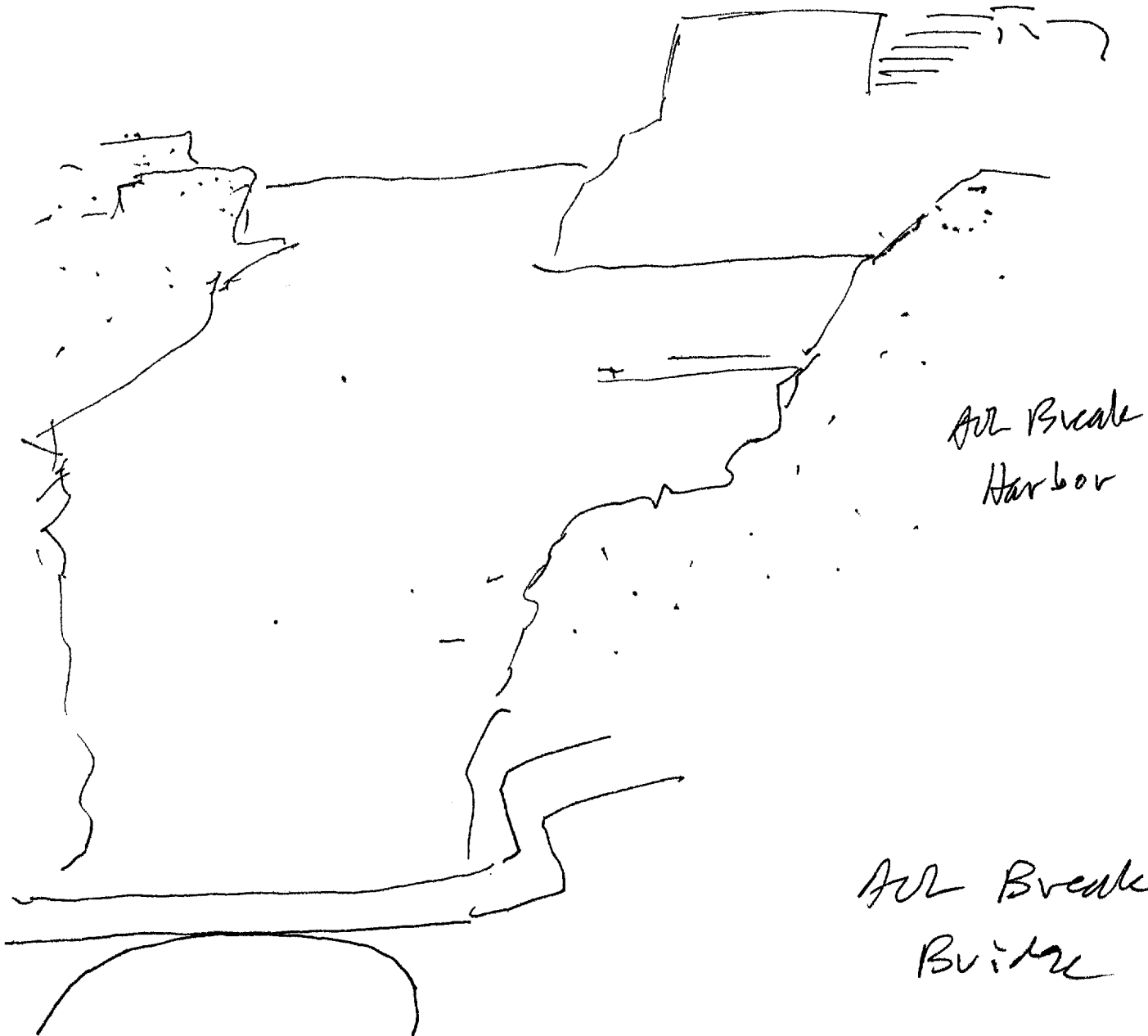
• islands n.

Air Break  
dam + reservoir

AOL Break  
Dam + Reservoir

31° N.   
32° 25' E.

A. Curving wave  
Solid  
B. land/water interface



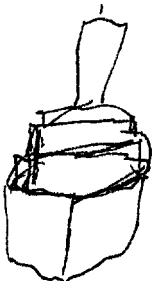

AOL Break  
Harbor

AOL Break  
Bridge

blue c  
greenish c  
wavy c  
deep c  
cold c  
standing c

burnt umbra c  
reddish brown c  
orange cfr  
jagged cfr  
volcanic  
rough pc  
rocky pc

smooth c  
blank c  
sheer pc  
flat c  
bloody cfr  
thick cfr  
electrical cfr  
distant cfr



long c  
thin c  
points end  
black c  
flat-bottomed pc  
small

AOL Break  
Goodies in  
Venice



31° N.  
32° 25' E.




H. dipping  
S040  
E (little)

S-2  
reddish }  
rough }  
flat-topped }  
smooth-faced }  
featureless }

At Break  
little on a  
lake  
Chimsee

John  
C. ...

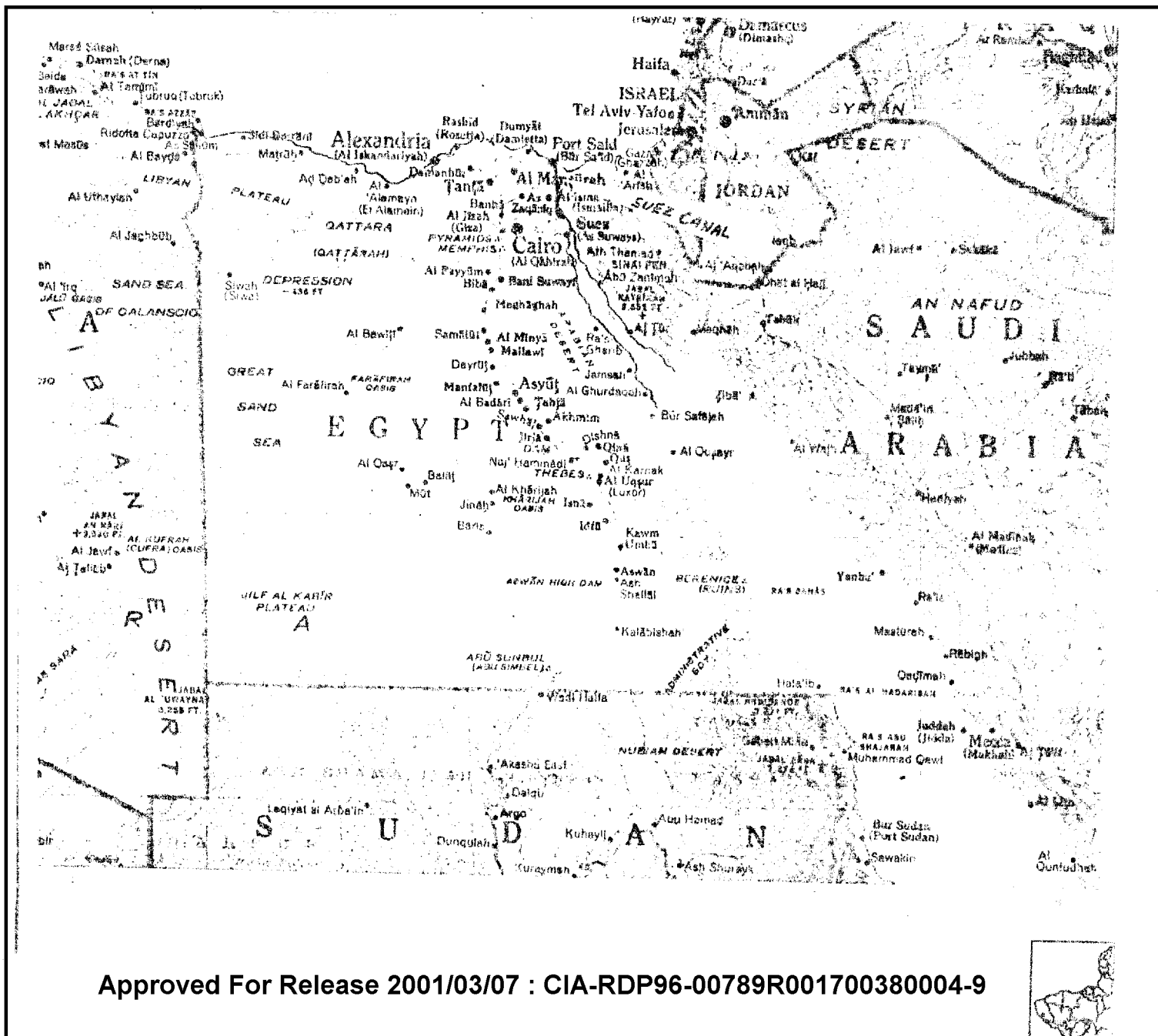


### BIBLE LANDS

Early heartland of civilization bares its anatomy to Astronauts James A. McDivitt and Edward H. White as they fly 115 miles above in Gemini 4. In Egypt's funnel-shaped delta—fleetingly taken by McDivitt for a giant lava flow—crowd 27,500,000 people, nourished by the splayed veins of the River Nile. Neither pilot could spot the Pyramids (left), near Cairo in the funnel's throat. Beyond Suez, the Sinai desert shows pale as bleached bone, while across the Israeli border in the Negev, left center, gardens bloom from the sands. In this 1,000-mile view, water—precious as blood—divides sere from sown. Such portraits from space give scientists a fresh look at world geography.

LARGE EXTRACT FROM NASA; EXTRACT FROM JAMES L. STANFIELD © N.G.S.

CPYRGHT



Approved For Release 2001/03/07 : CIA-RDP96-00789R001700380004-9



Approved For Release 2001/03/07 : CIA-RDP96-00789R001700380004-9