

Paul
26 Nov 84
10:12

37° 24' 31.98" N.
122° 10' 41.18" W.



00³
05¹
1012
10³²

A. miss break

37° 24' 31.98" N.
122° 10' 41.18" W.



A. around
confusion break
Too muddy
breaks

37° 24' 31.98" N.
122° 10' 41.18" W.



A. around
Solid

ADL Break
spherical gas tanks

Antennary

37° 24' 31.98" N.

122° 10' 41.18" W.


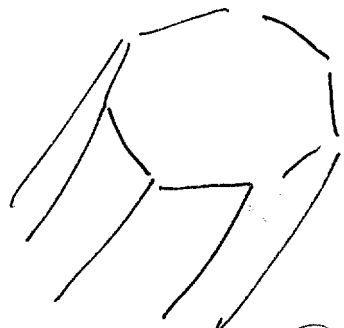


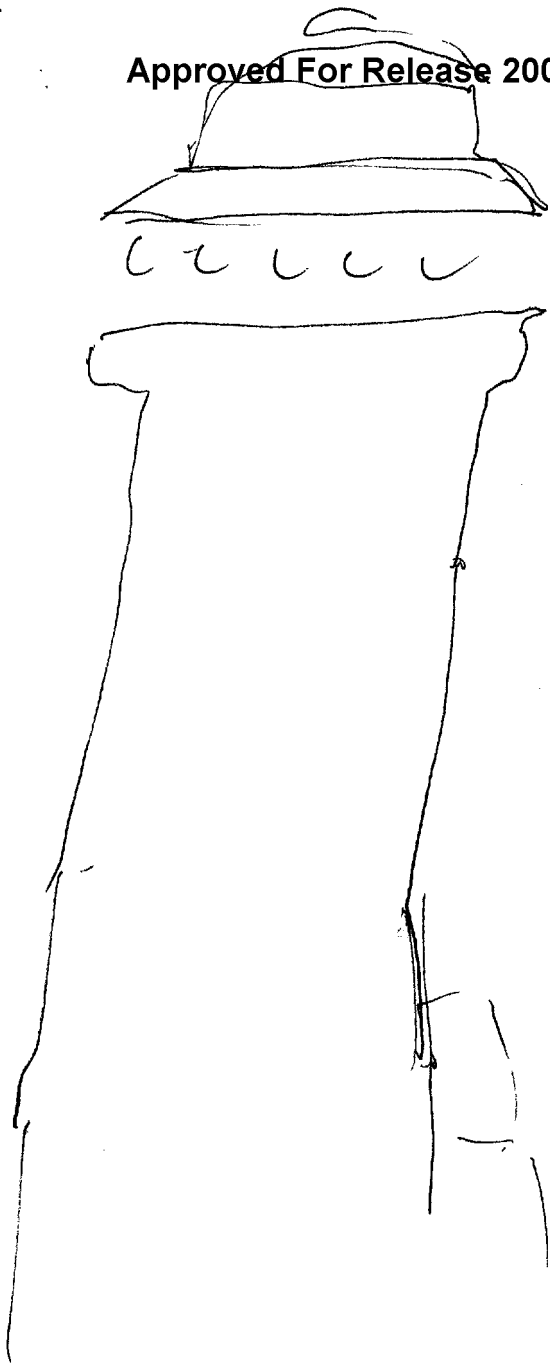
A. across
up
down

B. Structure c


s-2
 angular c
 beaming pc
 blunt-tipped cfr
 rounded c
 light-colored c
 white pc
 grey pc
 smooth
 tall c
 high pc
 . : open c
 very high
 AI break
 vent for
 feeling of expansiveness

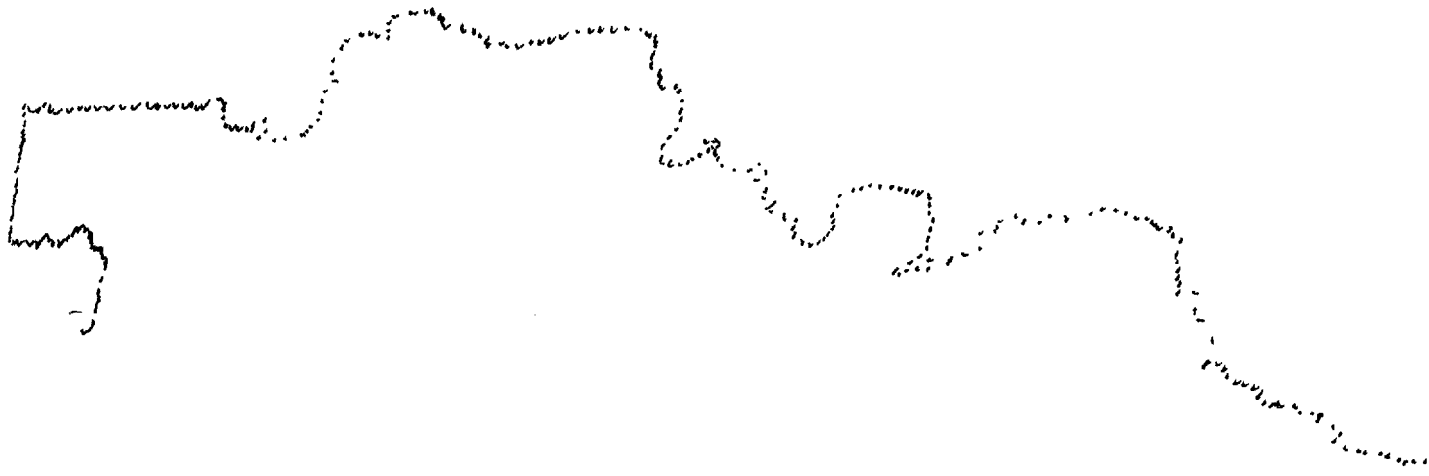
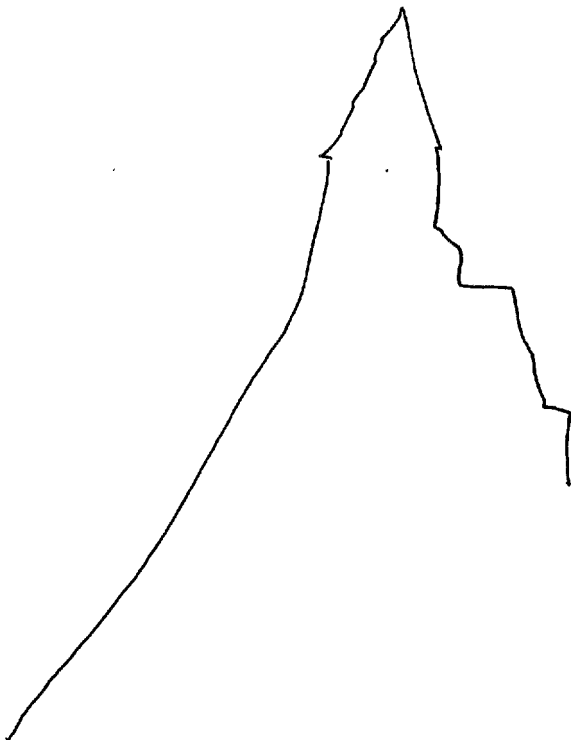
many sided c
 alabaster of

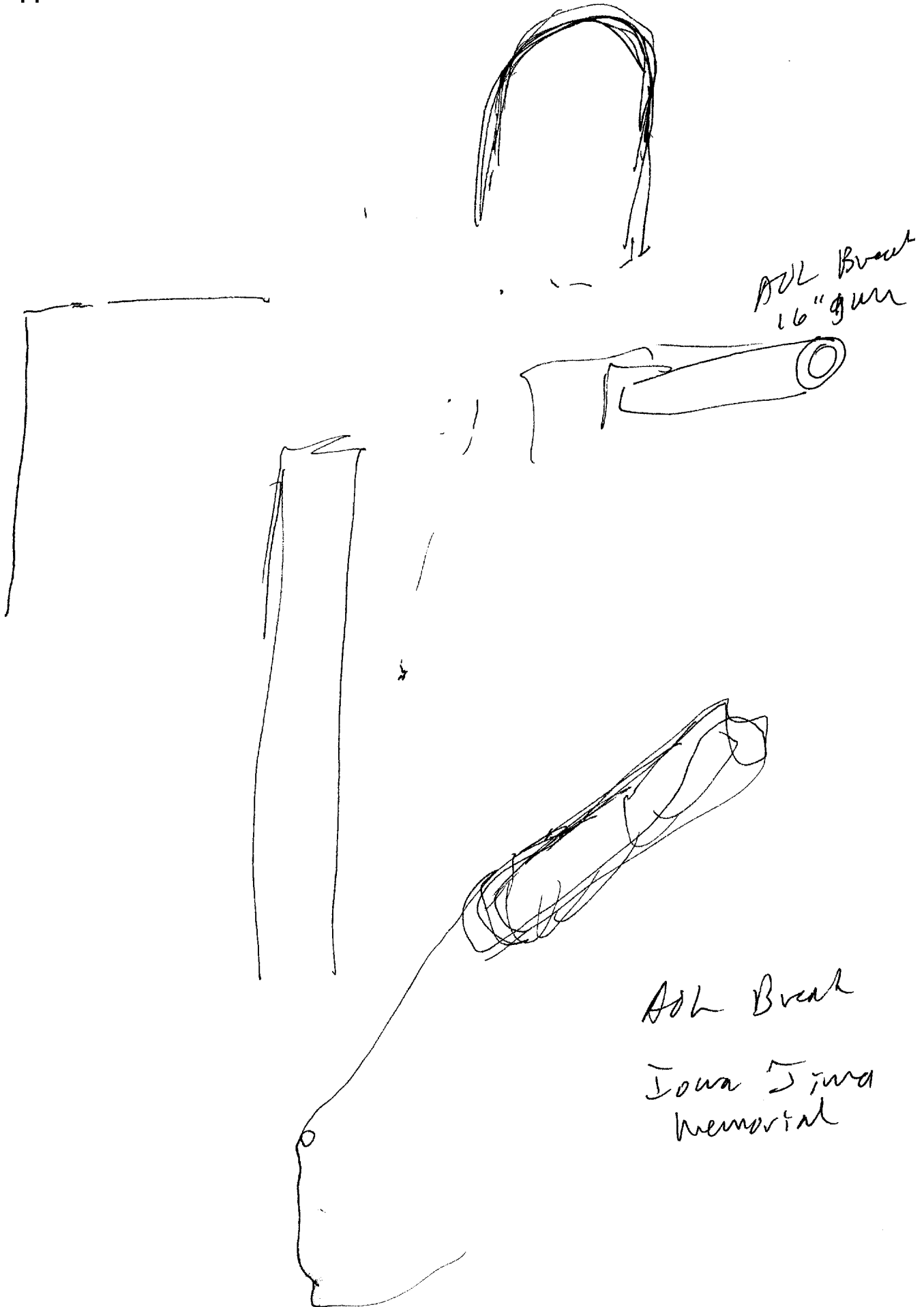




Adl Break
Lighthouse
lighthouse

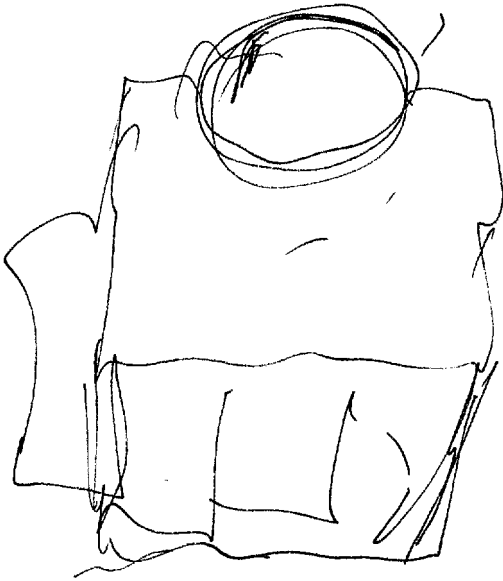






Bull Boat
16" gun


Ash Break
Iowa State
Memorial



SK

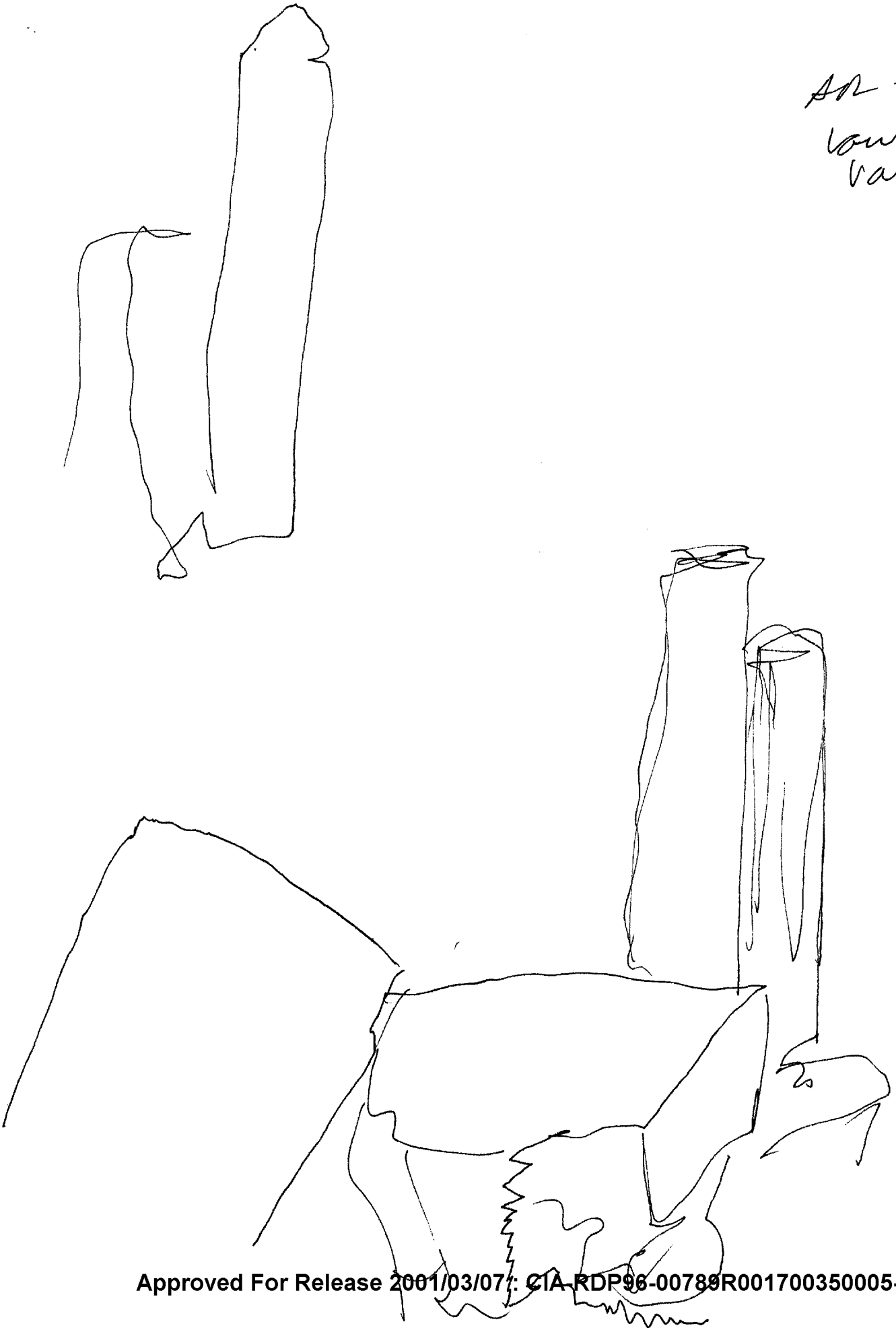
f
p

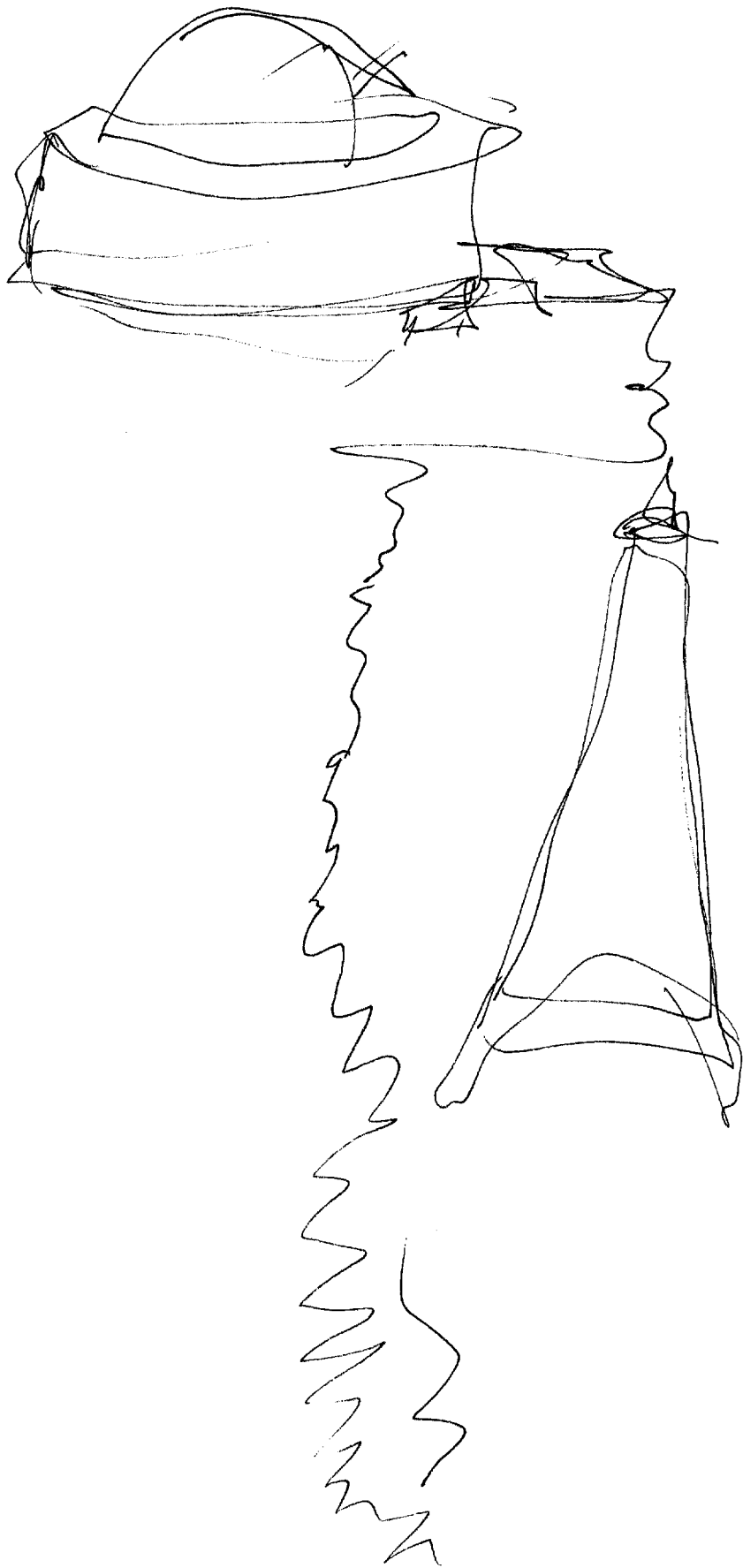
ADZ Break
Disalo Canyon
nuclear plant



iron cables + p. spec

*AN Bredt
Laurie gawty
Vardenberg*





Air Base
Eiffel Tower

37° 24' 31.98" N.
122° 10' 41.18" W.



A. confusion break

37° 24' 31.98" N.
122° 10' 41.18" W.



H. basketfoot confusion break

37° 24' 31.98" N.
122° 10' 41.18" W.



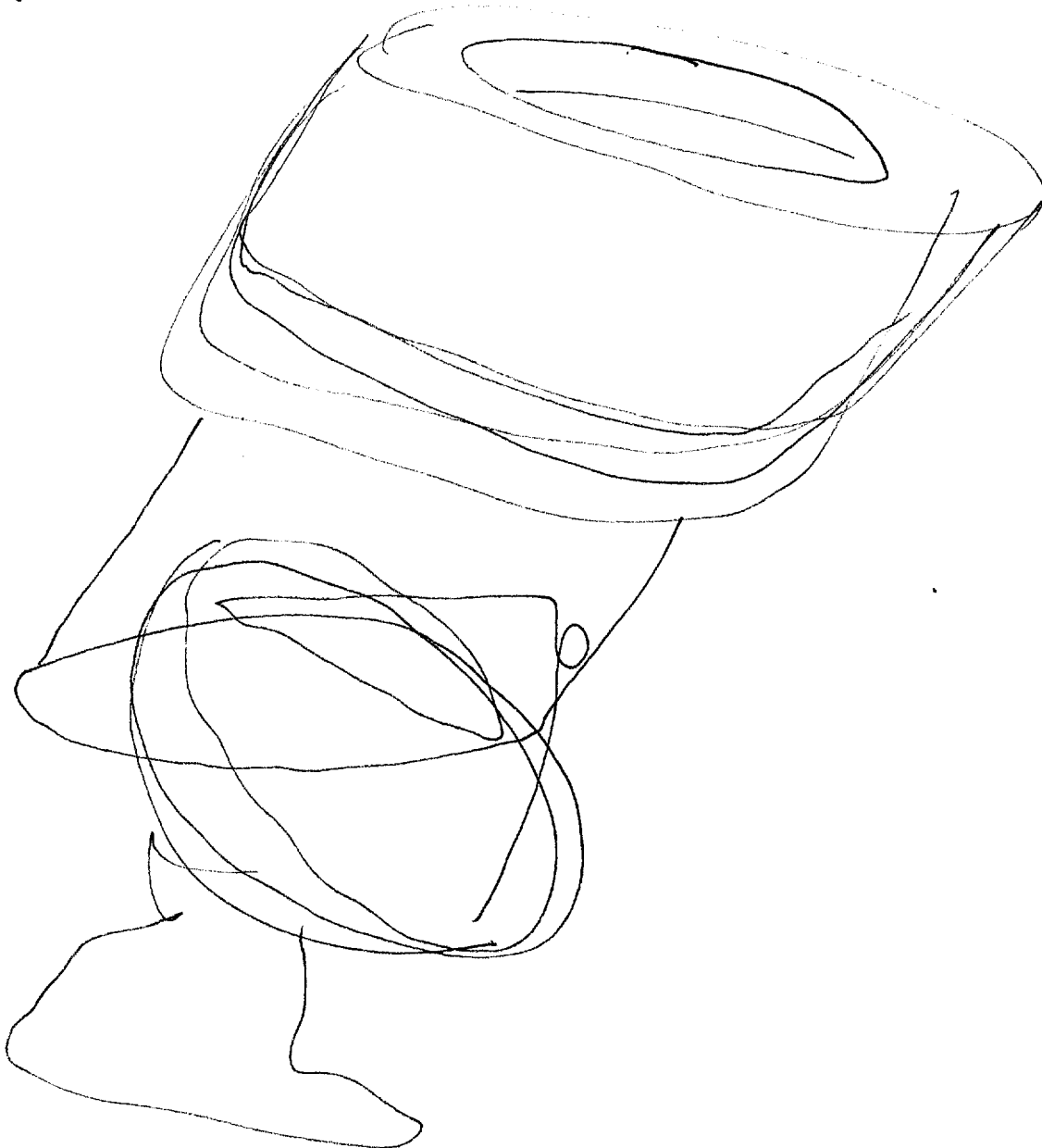
A. area w/ Av2 Brother body of water

Summary

site is angular, rounded, massive light-colored, leaning, gray, smooth, thin, high, untable, arched, connected, immense, w/ cables & pipes, wide, complex, structure

1/3/92 ✓





S:ta

