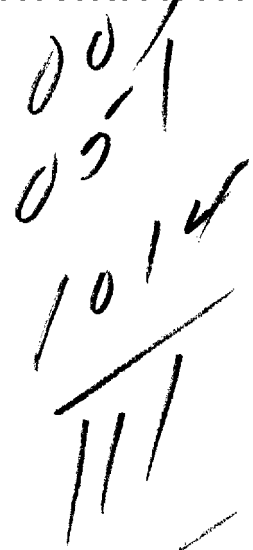


Paul
17 Dec 89
10:14

39° 44' N.
21° 38' E.



A. cross
angle
up and
down
solid

B. Structure

S-2
grainy
rounded
eff.



ADK break
front of nation
Geographic
ways

39° 44' N.
21° 38' E.



Byzantine
Monasteries

S-2
earth brown
rocky
flat
yellow
furrowed
escarpment
smooth
Structure

A. cross
view
solid

B. Land

jointed pc
 with a
 many angles pc
 tiered pc
 rounded off
 embossed off
 very high
 wide circumference
 flaking
 sheer
 forming
 #7 in impressed



SK.

39° 44' N.
21° 38' E.



A. around angles
solid
B. Structure C

S-2
solid
angular
concentric
complex
rectangular
circular
flat
stone
red
green
white
black
sun
red
railed
large
extensive
table
wide
massive in structure
solid


AI break very interesting





massive
spire
structures
on a escarpment
land form

inside structure should be visible.




A. long flat
air


B. passageway pe

S-2

straight
curving
must pe
echoing pe
musical sounds c
musical pe
burning smells pe
sterile yk
church feel c
Gregorian chant pe
ancient
carved out pe
arched pe
cautious pe
wavering light pe
hollow
empty
spacious pe
Chapel c
burning candles pe
monastery site end



A - 1



*Haven from brigands and the siren world, the
monasteries of Meteora in central Greece still*



he
till

*uphold the Orthodox tradition of monasticism,
once the chaste soul of a gilded Byzantium.*

CPYRGHT