

REMOTE VIEWING SESSION DATA

```
*****
*
* Remote Viewer : GP
*
* Interviewer : ED
*
* Observer(s) : _____
*
*
* Date : 15/07/87
*
* Starting time : 1515 hours, local
*
* Site # : 0022
*
* Site Acquisit.: (CRV) ERV PRV ARV BRV Other _____
*
* Working Mode : (GT) HEM Other _____
*
* Feedback class: A (B) C
*
*****
```

```
*****
*
* Ending time : 1548 hours, local
*
* Notes : _____
*
* Highest stage : SIP2
*
* Evaluation : + _____
*
*****
```

```
*****
*
* Actual site : ORCHID ISLAND, TAIWAN
*
* RV summary : _____
*
* : _____
*
* : _____
*
*****
```

Monitor Ed
15 Sep 87
1515

22° 4' N
121° 32' E



A. sloping up across sloping down
man-made
B. structure


22° 4' N
121° 32' E



A. Across


conf BK

22° 4' N
121° 32' E



A. sloping up angle across
man made
B. structure

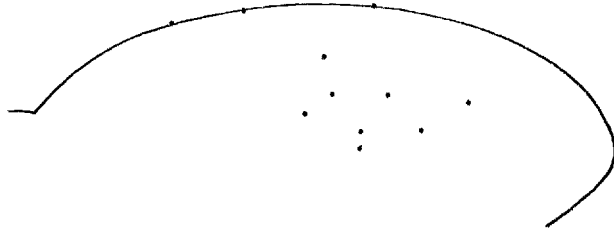
22° 4' N
121° 32' E



A. sloping up around
man made
B. structure

AOL BK
ST Louis Arch

20° 4' N
121° 32' E



A. curving around
horizontal
conf BK


22° 4' N
121° 32' E

Miss BK

22

Miss BK


~~22° 4' N~~
121° 32' E



A. curving around
soft

AOL BK
Bridge

22° 4' N
121° 32' E



A. curving around
hard middle
soft outside

B. —

22° 4' N
121° 32' W

MISS ~~AK~~

22° 4' N
121° 32' E

A. curving around
hnd middle

conf BK.

22° 4' N
121° 32' E

A. curving around

conf BK

22° 4' N
121° 32' E

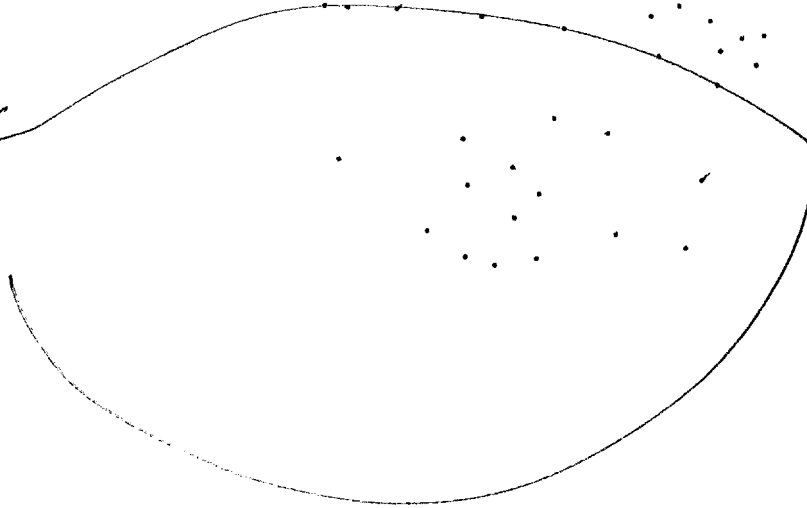
A. curving around
interface real soft
outside hard
center hard

B. ———

4' N
121° 32' E

Miss Bk

220 4' N
121° 32' E



A. curving around
hard conf Bk

deep softer fluid

B. island