


REMOTE VIEWING SESSION DATA

```
*****
*
* Remote Viewer : GP
*
* Interviewer : ED
*
* Observer(s) : _____
*
* Date : 08/09/87
*
* Starting time : 0858 hours, local
*
* Site # : 1037
*
* Site Acquisit.: (CRV) ERV PRV ARV BRV Other _____
*
* Working Mode : (GT) HEM Other _____
*
* Feedback class: A (B) C
*
*****
```

```
*****
*
* Ending time : 0918 hours, local
*
* Notes : _____
*
* Highest stage : S1
*
* Evaluation : _____
*
*****
```

```
*****
*
* Actual site : DRESDEN, E. GERMANY
*
* RV summary : _____
*
* : _____
*
* : _____
*
*****
```

PI. —
AV —



05 Sep 87
858

51° 3' N
13° 45' E



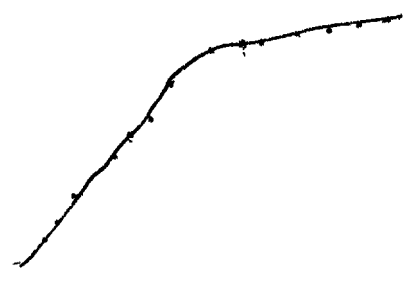
Break

51° 3' N
13° 45' E




A. •
Too M BK

51° 3' N
13° 45' E



A. Steep up change across
Steep
hard
B. —

51° 3' N
13° 45' E




Break

51° 3' N
13° 45' E



A. sloping up across
conf BK

51° 3' N
13° 45' E



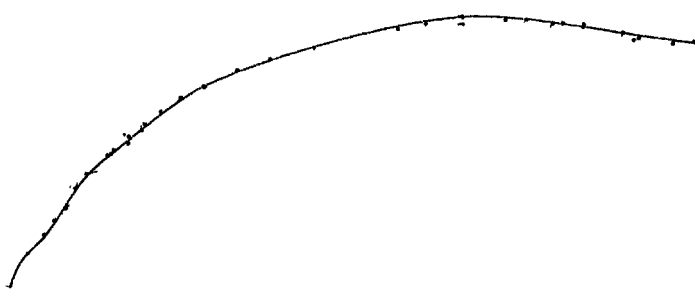
A. sloping up
conf BK

51° 3' N
13° 45' E



Break

51° 3' N
13° 45' E




A. sloping up around
Break
semi soft

51° 3' N
130° 45' E



A. sloping up
conf BK

51° 3' N
130° 45' E




A. sloping up around
semi soft hard
B. —

51° 3' N
130° 45' E




A. sloping up
A AOC BK
Abrupt change

51° 3' N
130° 45' E




A. sloping up
Break

51° 3' N
130° 45' E



A. sloping up an

57° 3' N
130° 45' E



A. steep up angle across

B. man-made

B. structure

end 918