

~~SECRET~~ NOFORN

*Summary*

PROJECT SUN STREAK

WARNING NOTICE: INTELLIGENCE SOURCES AND METHODS INVOLVED

PROJECT NUMBER:	5280	SESSION NUMBER:	01
DATE OF SESSION:	13 MAR 89	DATE OF REPORT:	13 MAR 89
START:	1435	END:	1510
METHODOLOGY:	CRV	VIEWER ID:	095

1. (S/NF/SK) MISSION: To access and describe the target site, its purpose, and to locate it geographically.

2. (S/NF/SK) VIEWER TASKING: "Locate and describe the target site represented by encrypted coordinates 262820/959040."

3. (S/NF/SK) COMMENTS:

a. Inclemencies: None reported.

b. 095 appeared, from first descriptions, to confuse the exact site with the general area (the entire Los Angeles area). She then defined the larger perspective, picked out the correct site from this perspective and went to it. 095 began to get correct target impressions, but the impression of "stone" began to drive the desire to make the site into a building.

c. 095 had expressed the desire to try WRV on this site, so the second and third EEI were postponed to the next session window.

d. Summary of Information enclosed.

4. EVALUATION: *OG*

3 encl: Viewer's summary  
Session transcript  
Tasking sheet

HANDLE VIA SKEET CHANNELS ONLY

~~SECRET~~ NOFORN

CLASSIFIED BY: DIA (DT)

DECLASSIFY: OADR

~~SECRET~~ NOFORN

*Handwritten notes and signatures at the bottom of the page, including "Summary" and "Project Sun Streak".*

WORKING PAPER

890313  
095  
1

SUMMARY OF INFORMATION

The target site is [REDACTED] with a town-like feel in that there are no structures over 10 stories. Structures in the city are closely packed together. There are many narrow streets some of which are made of something "like" stone or brick. On one side of the city there is a harbor. Along the docks are numerous warehouse like buildings (see sketch page 7). On the side of the city away from the harbor is a protected green area with a big white structure on it. The structure has a vertically oriented curve to it. The structure has a large [REDACTED] balcony. The land on all sides of the structure gently slopes up to it. Strongly associated with the site is a dominant personality.

The structure [REDACTED] symbolic of something. The structure is worthy of a ruler - this symbology is kept even though if closely examined by the people of this region would be considered highly inappropriate within the context of their philosophy. Those supporting this symbology for this structure ignore this because of their own egos.

HANDLE VIA SKEET CHANNELS ONLY

095

13 Mar 89

1435-150

Pf Meade

~~018~~ Monitor 018

Pl - nse.  
AV nre

262820  
959040

A. carrying up waving  
fluid  
0 Wats

400 BK  
Tidal wave  
Tsunami  
Deep pool.  
Water tankage

262820  
9594

about

262820  
959040

A. curving up  
mm  
B. pers

262820  
959040

A. up angle axis  
B structure

S-2  
white  
flat  
hard  
rough  
stue  
curving.  
Big.

A or Bk  
greek

262820

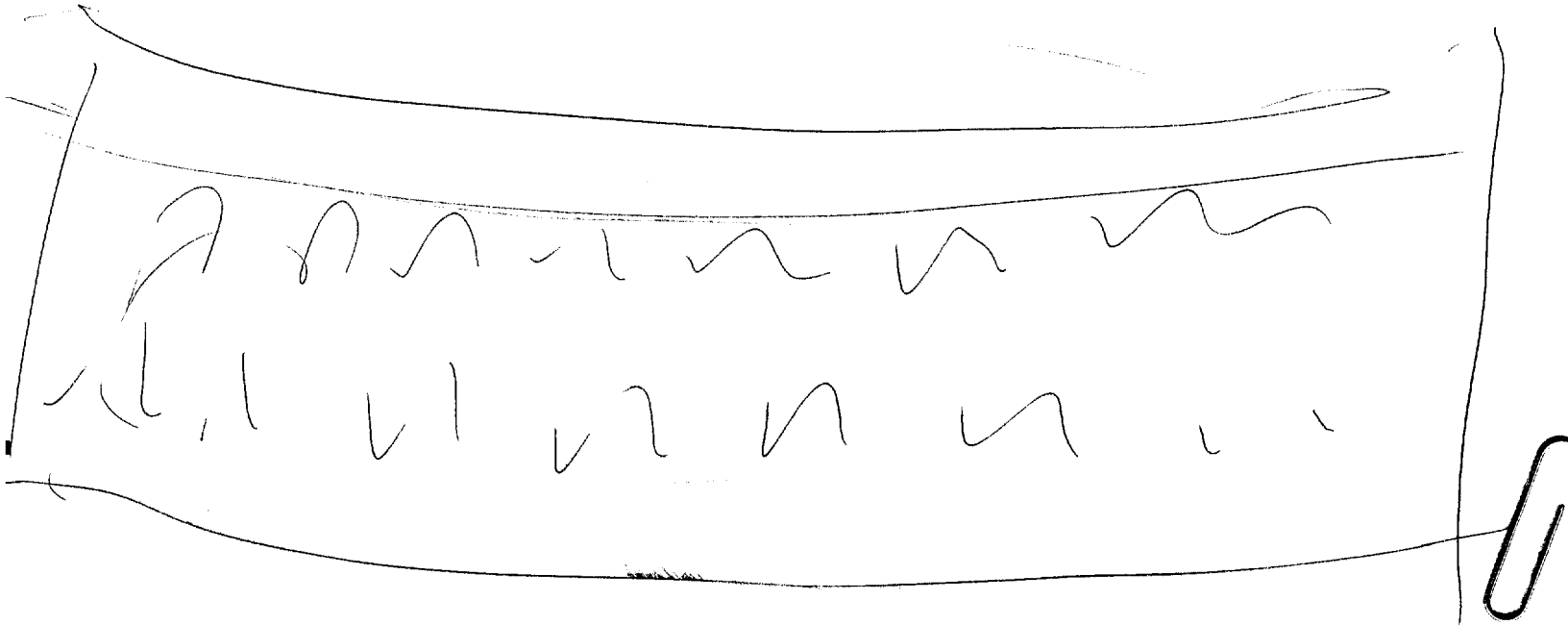
959040



A. up  
mm  
B. person.

7

7



S2 D A1 E1 T 1 AOL A/S

---

A/S target strongly involves a distinct  
personality. or target is a personality.  
[target site description]

white  
hard  
warm  
old  
tall  
big

ADU BK  
Notizen

S-2 D AI EI TI T I AOC A/S

[target site description]

warm  
sun

long  
runway

water

harbor

A/S  
European

• d.d.

•


•




Protected  
green area  
with curbing  
white big  
structure

City / with a town feel  
No really huge structures  
but everything is crammed  
together.


ok  
at  
- ok



narrow streets some of stone.



} "like"  
warehouse buildings



8

S-2 D A1 E1 T1 T 1 A/S

{6.9 white structure}

white

curves

symbolic.

Struc.

or

A/S structure is worthy of a white — this symbolology is kept even though if closely examined would be considered highly inappropriate though those supporting this symbolology ignore this because of their own egos.

A0Bk  
Cuba.

S-2 D A1 E1 T1 T 1 on A/S

---

54 1/2 land slopes up gradually to the structure  
on all sides.

The structure has a large round balcony.

54 1/2 con

A/S  
Township.

AOL  
The.

15/0

~~SECRET~~/NOFORN

WORKING PAPER

13 MAR 89

TASKER

1. PROJECT :
2. Encrypted coordinates: 262820/959040.
3. Tasking: "Access and describe the target site.
4. Required EEI:
  - a. Describe the physical aspects of the site.
  - b. Determine the purpose of the site.
  - b. Using any dowsing method, locate the site geographically.

~~SECRET~~/NOFORN