

J. J. Jul 89

~~SECRET~~/NOFORN

PROJECT SUN STREAK

WARNING NOTICE: INTELLIGENCE SOURCES AND METHODS INVOLVED

PROJECT NUMBER: 8933-C SESSION NUMBER: 01
DATE OF SESSION: 7 JUL 89 DATE OF REPORT: 7 JUL 89
START: END:
METHODOLOGY: SOLO VIEWER IDENTIFIER: 095

1. (S/NF/SK) MISSION: Determine the location of the target via the beacon.
2. (S/NF/SK) VIEWER TASKING: Viewer 018 tasked with requirements reflected in Para 1. NOTE No coordinates were utilized.
3. (S/NF/SK) COMMENTS: No inclemencies noted. A Summary of Information is attached to this report. Old Officers' Club identified by name.
4. (S/NF/SK): EVALUATION: (4)
5. (S/NF/SK) SEARCH: (4) Target successfully located via a dowsing methodology using a ruler.

HANDLE VIA SKEET CHANNELS ONLY

~~SECRET~~/NOFORN

CLASSIFIED BY: DIA (DT)
DECLASSIFY: OADR

~~SECRET~~

WORKING PAPER

P: BEACON
V: 095
D: 890707
S: 1

SUMMARY OF INFORMATION

Impressions of the site: there is a flat open area of cut grass. On the edge of this are hardwood trees. Impression of something blue and metallic. There is some water but it is at least 100 yards away. There is something wooden (see sketch). There is also a pattern sketched on page 2.

Search identified the location as near the Old Officer's Club vic of Cooper and Mapes.

HANDLE VIA SKEET CHANNELS ONLY

~~SECRET~~

095
1330-1345
890707

S-2 D A1 E1 T 1 AOC A/S

SG1J



open
blue

trees

Aa
B1/Bar/che

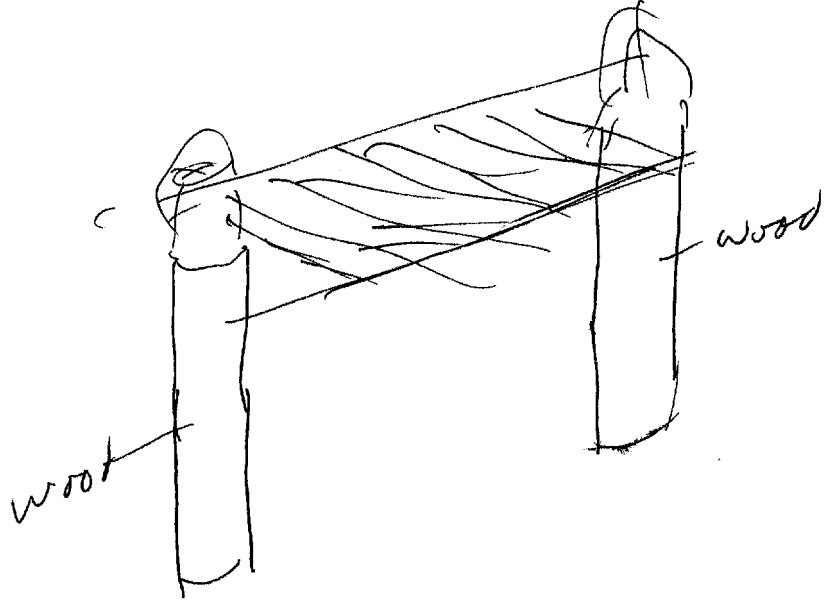
Brown
open

Aa/Bk
Gym



2.

S-2 D A1 E1 T 1 AOC A/S



S-2 D A1 E1 T I AOC A/S

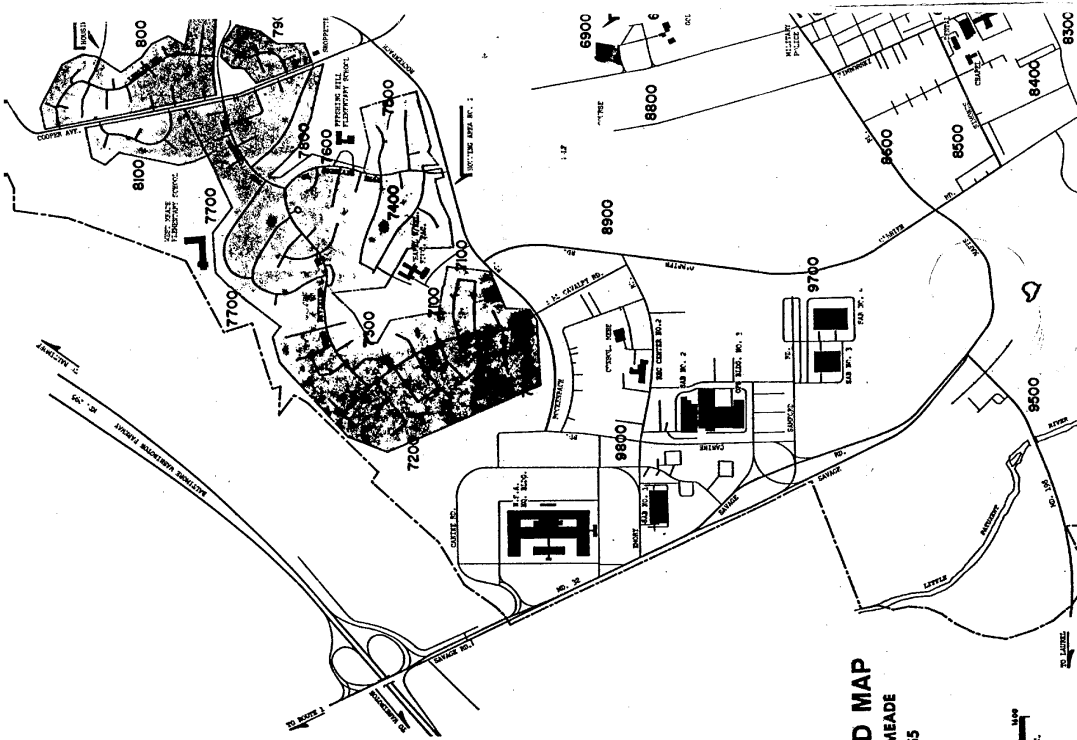
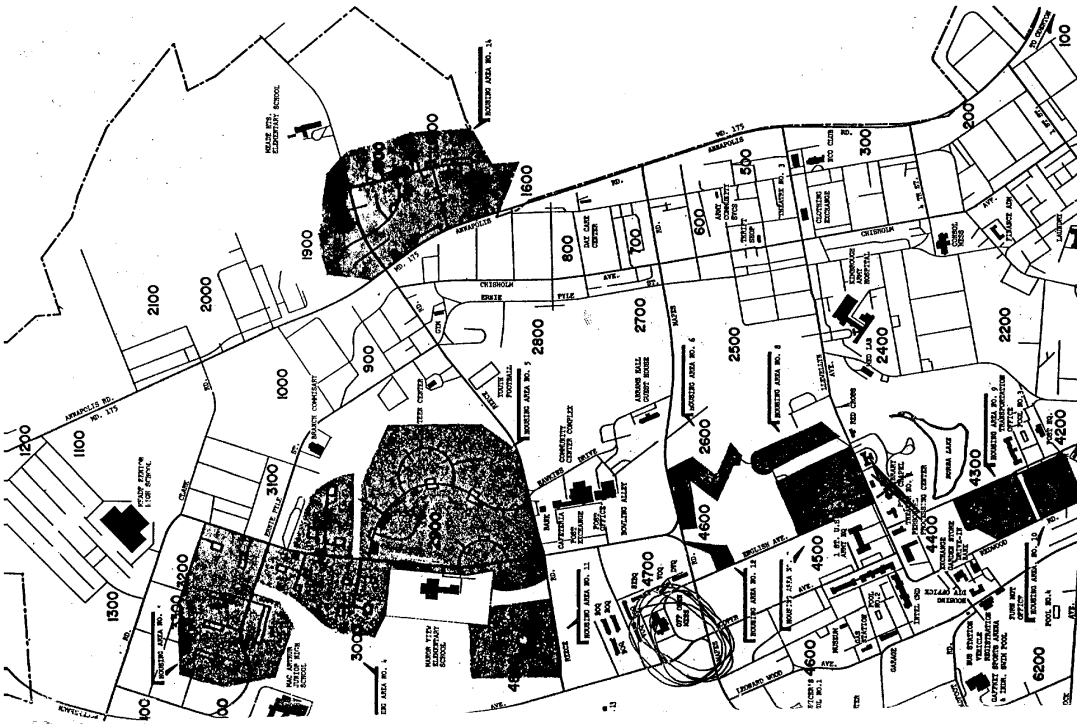


AOC BK
river
or
underpass.

5-2 : D A1 E1 T 1 A02 A/S

water nearby
within 100 yds.

A013K
golf course.



POST ROAD MAP
FORT GEORGE G. MEADE
MARYLAND 20735

