

SECRET/NOFORN

PROJECT SUN STREAK

WARNING NOTICE: INTELLIGENCE SOURCES AND METHODS INVOLVED

---

PROJECT NUMBER: 6033-A                      SESSION NUMBER: 01  
DATE OF SESSION: 9 JUN 89                  DATE OF REPORT: 9 JUN 89  
START: 1000                                      END: 1100  
METHODOLOGY: SOLO                              VIEWER IDENTIFIER: 095

---

1. (S/NF/SK) MISSION: Access, describe, and locate the target site via a human beacon. *Bethel Rock Cemetery.*
2. (S/NF/SK) VIEWER TASKING: As in Para 1.
3. (S/NF/SK) COMMENTS: No inclemencies noted. A Summary of Information is attached to this report. Search conducted in SOLO, *SW* mode. Initial data dump was accurate. Results of search was inaccurate.
4. (S/NF/SK): EVALUATION:
5. (S/NF/SK) SEARCH EVALUATION: (1)

HANDLE VIA SKEET CHANNELS ONLY

SECRET/NOFORN

CLASSIFIED BY: DIA (DT)  
DECLASSIFY: OADR

SECRET

WORKING PAPER

P: 6033-A ✓  
V: -095 ✓  
D: 890609 ✓  
S: 1 ✓

SUMMARY OF INFORMATION

Session is best described by the sketches:

p.3: flat area: part is black, hard "like" pavement, part is thick, green grass, part is white, gritty rocky area.

p.4: UI structure/object is curved and raised

p.5: another U/I structure/object: one can see through the gap.

p.6: top is white, hard and rough. Bottom is darker and horizontally patterned.

p.7: narrow vertical man-made seems to support something

p.8: see sketch

p.9: see sketch

Overall, I had a strong impression of being outside yet protected. The land is flat. Nearby is a long, narrow, dense line of trees/shrubs/vegetation. Impression of a road and parking lot with gravel extension. Impression of 1-2 structures by themselves others are a bit of a distance away separated by road or demarkation.

LOCATION is shown on map. Search was done at end of session.

HANDLE VIA SKEET CHANNNELS ONLY

SECRET

095  
7 Jun 89  
Ft Meade  
1030-1100  
Sbloo CV

PI - fixed  
AV - none

6033-A

890609

890609 }  
JB 1030 } Beacon location

095

01

890609  
JB 1030

A. vertical up  
mm  
3. person

890609  
JB 1030

A. across flat

Conf Bk  
mm vs  
natural

890609  
JB1030 ~

miss bk

890609  
JB1030 ~~~~~

A. sloping up sloping down  
natural  
B. land

890609  
JB1030 ~~~~~

A. sloping up sloping down  
flat natural  
B. land

S-2  
moist  
brown  
green  
black  
white  
bumpy  
rocky  
across

890609

JB 1030



A. sloping up  
mm

B —

S-2  
hard  
white.  
\*

Acok  
library.

890609  
JB1030

missk

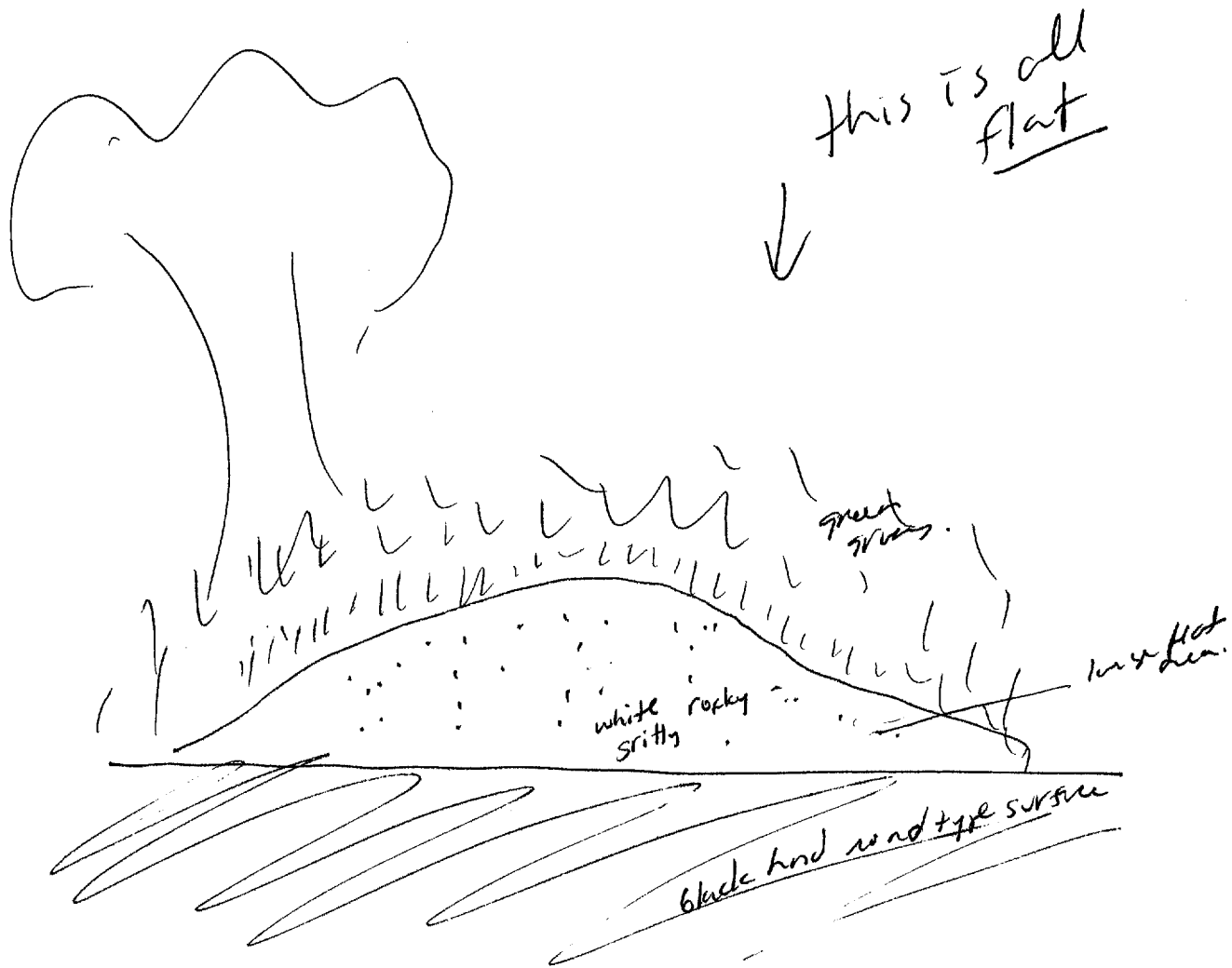
890609  
0

miss6c


890609  
JB1030

P. across  
N/d  
B. dnd.

S-2  
white  
gray  
gray.  
black  
pen.  
fist  
pen  
fily  
wide.

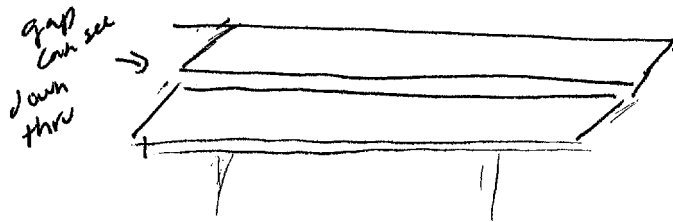


rounded curved  
raised






5



S-2 D A1 E1 T I Ad A/S

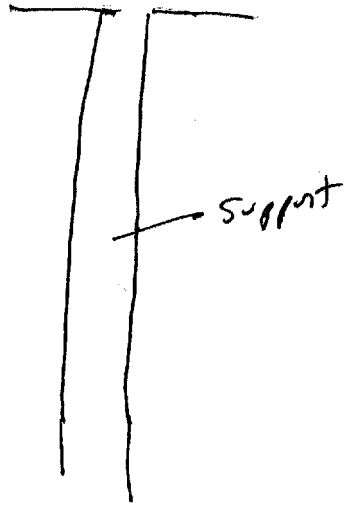
5 1/2 impression of being outside yet protected.

[Jeanie]



SZ D AI EI T I AOL ALS

---



*[Handwritten scribbles]*

5-2

8

D

A1

E1

T

1

ADL

ALS

---

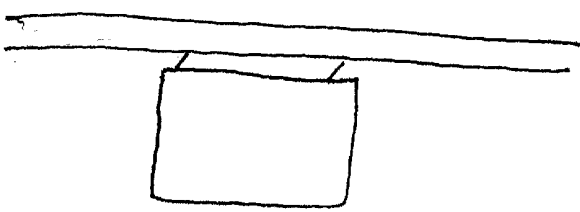


ADL  
Shut evergreen

S-2 D A1 E1 T I AOC A/S

S4/2 impression of narrow, thick long line of trees/bushes  
vegetation impression of road + parking lot with gravel extension.  
impression of a one or two structures with other structures  
a bit of a distance away.

AOC BK  
BUT or Lake



SEARCH conducted now: Location circled.

