

20 Sep 87

Site # 23 (Pulp Mill)  
encrypted coordinates: 899 413  
Start time: 0822  
End time: 0955  
monitor: Paul

(+)




PI -  
AV -

Ft Meade  
Monitor Paul  
29 Sep 87  
0822

899  
413 

Miss BK

899  
413 

A. sloping up curving across sloping down  
Soft  
B -


Conf BK

899  
4135

A.

Miss BK

899  
4135



A. Around  
Fluidy  
B. liquid

52  
blue  
jeep

999  
413

A. sloping up angle down  
hard or soft  
man-made  
B. structure

SZ

white  
rough

Smells salty

water lapping


blue green

AOL BK  
bridge  
old cement

AOL BK  
cobblestones

AOL BK  
tarnished copper

AOL/D BK  
Bridge.



899  
412

water hits  
directly against  
structure

A. Vertical up angle across  
man-made  
soft.

B structure

A. ~~flat~~ wavy across  
fluidy

B. liquid

SZ

brown + tan.

deep

AOL BK  
dam

wet

sticky

salty

green + red

AOL BK  
block constructions

flat

misty smell

~~structure~~

AOL BK  
logs

narrow. structure

high

long.

AOL BK  
woods ~~with~~

white

angular

AOL BK  
waterfront dock  
with village.  
narrow roads.  
whitewashed  
houses rather

white  
ear smell-

Angular

Vertical angle horizontal  
with water hitting out

AI BK  
feels nice  
calm place.  
not as clean  
as it should be.

0855