

SECRET/NOFORN - HANDLE VIA SKEET CHANNELS ONLY

PROJECT SUN STREAK (U)

WARNING NOTICE: INTELLIGENCE SOURCES AND METHODS INVOLVED

PROJECT NUMBER: 0107 SESSION NUMBER: 1
DATE OF SESSION: 11 MAY 88 DATE OF REPORT: 11 MAY 88
START: 1507 END: 1525
METHODOLOGY: CRV VIEWER IDENTIFIER: 025

1. (S/NF/SK) MISSION: Stage 1, Phase 2 training. Site was Bora Bora.
2. (S/NF/SK) VIEWER TASKING: Coordinates 0107/4621.
3. (S/NF/SK) COMMENTS: Excellent attention to structure, excellent session. 025 is working on achieving greater ideogram definition. (The trainer allowed 025 one Stage 2. 025 was instructed to "taste the water", producing the immediate perception of "salty").
4. (S/NF/SK) EVALUATION: [REDACTED] A circular ideogram no doubt would have enabled 025 to call the site an "island", rather than simply a water/land interface.

SG1J

[REDACTED]

SECRET/NOFORN - SKEET CHANNELS ONLY

CLASSIFIED BY: DIA-DT
DECLASSIFY : OADR

025

11 May 1988
1507

PI - none
AV - none

0107
4621 —

A. across
wavy
B. water

0107
4621 —

A. across
hard
B. land

0107
4621 —


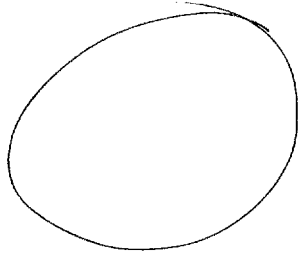


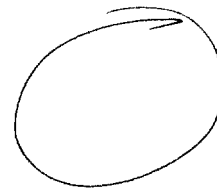
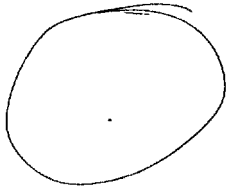


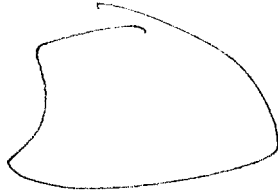
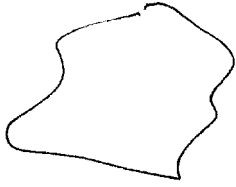
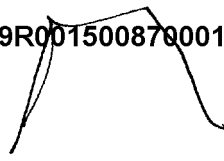
A. angle
Confusion Bk

0107
4621 —

MISS BK


Water — / Sand interface salty

2



COPYRIGHT

Approved For Release 2000/08/08 : CIA-RDP96-00789R001500870001-0



OF POLYNESIA, craggy
Rough rises within a barrier
and lashing surf that
only attempt to
near Shogun's the little

Approved For Release 2000/08/08 : CIA-RDP96-00789R001500870001-0