

J, July

SECRET/NOFORN - HANDLE VIA SKEET CHANNELS ONLY

PROJECT SUN STREAK (U)


WARNING NOTICE: INTELLIGENCE SOURCES AND METHODS INVOLVED

PROJECT NUMBER: 1060	SESSION NUMBER: 1
DATE OF SESSION: 30 JUN 88	DATE OF REPORT: 1 JUL 88
START: 1309	END: 1425
METHODOLOGY: CRV	VIEWER IDENTIFIER: 025

1. (S/NF/SK) MISSION: Terminal Stage 3 training session, with the objective of vector type (i.e., specific distance and direction from a perceived target) movement exercises. Sites were selected from a map sheet (see training target file) and distances/directions plotted beforehand.
2. (S/NF/SK) VIEWER TASKING: After locking on to the initial target (the Cape Charles Lighthouse) 025 was given a movement cue to a racetrack (see attached), then later to points on the open sea.
3. (S/NF/SK) COMMENTS: Both prior to and during the session, 025 was instructed in the purpose for and execution of Stage 3 movements. (although the ideogram was initially decoded as vertical vs. horizontal!). However, by the time 025 began the other moves, burnout began to set in. The monitor sensed this but, through a lack of good judgement, pushed the viewer to perform anyway. Another "tactical error" on the monitor's part was to inform 025, during the session break, that this was to be the terminal Stage 3 session, thus inducing the trainee to psychologically "wrap up the session" prematurely.
4. (S/NF/SK) EVALUATION: [] for the trainee; [1] for the monitor.

3

SG1J



SECRET/NOFORN - SKEET CHANNELS ONLY

CLASSIFIED BY: DIA-DT
DECLASSIFY : OADR

AV - none
PI - none

025
30 June 1988
1309

7555
3707



A. up over
across
down
natural
B. hilly

7555
3707



A. across
way
left
right
B. water

2

1555
5707



A. across
curry
next
B. land


1555
5707



A. across
space
curve
down
man-made
B. structure

3

1555
5107



A upward
~~curve~~
curve
over
down
on all
not-mall
structure
not-
down

4

7555
3707

S-2

black
red

map & cover
pett
bird
black

A. upward
curve
and
red
B structure

5

1555
3907

A. upward
incline
over made
hard

S-2
yellow
open
light
not - always

B. structure

open light
by through
the

for BK
vent
hard

part
not
house use

6

S-2


mind
high

AOL BK

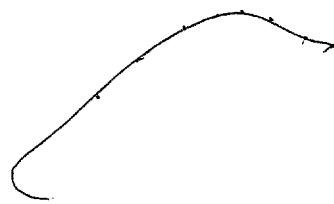
~~Handwritten scribbles and crossed-out text~~

Tower
Ball

S-3



Ten 5 miles north west
something should be visible
north




5-2

None
back
up
flow
heavy
back
back

A. proceed
curving
from
trench
upward
over down
rough
angle
and


B. structure
ADL-RK
member
member

AT BK
AT BK
PMS
Wally
Application
of per air



light
brown
muddy
dirty
grey

light
brown
muddy
dirty
grey



AT BK
comfy

8

10.5 miles north northeast
of the structure something
should be visible




Q. A. something

9.00
something
beam
motor

P something
water
H. R.
water
P.S.

9

10.5 miles north northwest
of 46 structure something
should be visible



A. ground
horizontal
water
energy

S-2
Digging

10

2 miles east of the structure
something should be visible

A. Left down
movement
machine.
on structure
and

B. riding
AOL-BK
wall

11

I will get off the structure
something could be perceived

S-2
flat
junk
junk

A dampened
decline
hard
B structure

B

20 miles east of the structure
something should be visible

A. downward
decline

~~Survey~~
~~Structure~~
D.

Conf BK
End

B

20 miles east of the structure
something should be
used



A

A. slightly
over
~~scrap~~
~~material~~
~~material~~

S-2

black
per
long
water
another
on

thick
mist

B energy

get be
every

S-2

hot
 very imploding
 extreme
 wiped
 truck above
 com - BK
 any under mask
 machine on top

AT - BK
 pickle
 hand

6.5 miles ~~of the~~
structure ~~remains~~
if possible

S-2


Tip
above

tip
from
many of the
~~structures~~
Black

A. Parallel
to

F. hard

B. structure




S 2

Rep
Bob's work
front end
side work
for work

52
Yakov
Ivan
Kopy

Ad-57
Finn
Lund
Meyer

From one mile up [unclear]
should [unclear]



Green

rocky [unclear]
rounded side