

REMOTE VIEWING TRAINING SESSION

```

*****
*
*
* Remote Viewer : LB 018
* Interviewer : FA 021
* Observer(s) : _____
*
* Date : 03/18/85
* Starting Time : 1319 hours, local
* Site # : 0244
* Site Acquisit.: ERV (CRV ERV PRV ARV BRV Other _____)
* Working Mode : GT (GT HE Other _____)
* Feedback class: C ( A B C Other _____)
*
*****

```

```

*****
*
* Ending time : 1350 hours, local
* Notes : sealed envelope with photograph
* Highest stage : 02
* Evaluation : +
*
*****

```

```

*****
* DESCRIPTION OF SITE
* Actual : Burba Lake, Fort Meade
* RV summ.: Lake with Island
*
*****

```

✓  
1819 FEB 85  
FT. MEADE,  
FRED  
ERV  
CLASS C

SITE SHOULD  
BE VISIBLE




A: CURVED  
HAND  
B: LAND PC

SITE


ADL TRK  
L/W INTER C

SITE SHOULD  
BE VISIBLE



A: RISING  
ROUNDED  
DOWN  
B: MOUNTAIN

SITE SHOULD  
BE VISIBLE



A: ACROSS  
ROUNDED  
DOWN  
B: LAND PC

SITE SHOULD  
BE VISIBLE

MISS BREAK

SITE SHOULD  
BE VISIBLE



A: ACROSS  
HAND  
INNOVATION  
B: LAND/W, INTER C

S2: WIDE  
BLUE PC  
LAWSON


S2: LAND C

WOT AC  
ACRID TASTE  
LEAF TASTE  
WARM  
HUMID FEEL

VEGETATION

AOL BK  
TROPICAL  
COASTLINE

AOL BK  
LAKES BUT BIG  
ROCKS L/W  
CORALS AROUND



SITE SHOULD  
BE VISIBLE

A: ACROSS  
SMOOTH  
HARD

B: LAND C

A: FLAT  
SMOOTH  
COLD

B: WATER C

3

S2: could  
WIDEN CFB  
MOVING PL

SITE SHOULD  
BE VISIBLE



A: ACROSS  
HAND  
& SMOOTH

B: LAND C

A: ACROSS  
HAND  
BUDICON  
SMOOTH

B: LAND PL

SITE SHOULD  
BE VISIBLE

AOL DMIC  
HIGH UP IN THE  
AIR, LOOKING ACROSS  
& DOWN AT <sup>WATER</sup> LAND/  
WATER

SITE SHOULD  
BE VISIBLE

A: ACROSS  
ROUNDER  
DOWN  
SMOOTH  
HAND

B: \_\_\_\_\_

S2: LAND CFB  
LAND C  
HAND CFB

CONF. BAK.

SITE SHOULD BE  
VISIBLE

MISS BAK.

SITE SHOULD  
BE VISIBLE

A: ROUNDER  
HAND

B: LAND

S2: HIGHER.  
LAND CFB  
HAND CFB  
ROCK C  
LAND PL  
QUIET  
MOTOR SOUNDS  
WIND

ADL BAK.  
KEEP LISTENING  
SOME JUNKS/  
TROPICAL WHATEVER.

3


SITE SHOULD  
BE VISIBLE

A: SLIPPING  
HAND  
DOWN

B: LAND PC

S2: OPEN  
BAND  
GRASS PC  
ROCK TRAILS PC  
DIRT  
SOFT PC  
WOOD C

RED BARK  
TRAILS  
PLANTATIONS





SITS SHOULD  
BE VISIBLE

MISS BROWAR.

SITS SHOULD  
BE VISIBLE

A: IRONWORK  
HAND  
SHOOTER

B: LAND PL

SITS SHOULD  
BE VISIBLE

MISS BROWAR

A: /

A: ACROSS  
HAND  
IRONWORK  
SHOOTER

B: LAND PL

S2: WOODEN REEL  
ROUND  
DARK BROWN

A OR ROOF.

ROUND  
SHOOTER  
WOOD

2

SITE SHOULD  
BE VISIBLE



A: CURVED  
HAW  
SHOOTA

B: LAND C.


A: FLUID  
SHOOTA

B: WATER C.

SITE



M-SS BROAD.



AGLES BROAD.

SITE SHOULD  
BE VISIBLE



A: HAW  
SHOOTA  
RESIST

B: LAND PC


A: FLAT  
SHOOTA

B: WATER C






CONF. BOSTON.




ISLAND



LAKE



ISLAND W/ LAKE




LAKE/ISLAND

SUMMARY!

L/W INTER.

LAKE W/ ISLAND

BIS



10. Barba Lake, Ft Meade, MD

- a. Decade Area
- b. Point Time