

CONFIDENTIAL/NOFORN - SKEET CHANNELS ONLY

PROJECT SUN STEAK (U)

BEACON TRAINING SESSION



WARNING NOTICE: INTELLIGENCE SOURCES AND METHODS INVOLVED

DATE: 11 Sep 86

TARGET: 0173

SITE DOWSE:
ft North north west
of point.

SG1J

OUTBOUND TEAM : 1) 
2) 
INBOUND TEAM: 1) 018

SG1J

2) 

MISSION EVALUATION: ~~REDACTED~~

1. (C/NF/SK) PROTOCOLS:

a. The Remote Viewer was introduced to the Outbound Team (OBT) at 0900 hours, 11 Sep 86. Following this "warm-up meeting both the OBT and the Inbound Team (IBT) were restricted to the area of the unit operational facility with orders not to discuss the particulars of the upcoming mission. During this "restricted" period neither the OBT nor the IBT were permitted to make or receive outside telephone calls or to meet with other members of the unit. The OBT was reindoctrinated on the need to maintain the integrity of this mission by not varying the purpose of the trip to the site to tend to personal needs, e.g., errands, refreshments, etc.

b. At 0930 hours, the actual target, (sealed within an envelope) was provided to the OBT at which time they were permitted to depart the area enroute to the target. Their verbal tasking was as follows:

- (1) Do not unseal the envelope until you have moved out of the immediate viewing area of the unit.
- (2) Go directly to the target area and remain in the general area (by driving around the block if necessary) until exactly 1000 hours.
- (3) At 1000 hours, position yourself at the target area and perform any actions normally associated with the functions of the target, e.g., bowl at a bowling alley, purchase refreshments at a snack bar, etc.

(4) Remain on site for a minimum of fifteen minutes or longer but only if a longer period of time is required to finish a function of the building such as finishing a cup of coffee or similar purchase, etc.

(5) Following this fifteen minute mandatory visit to the site, return immediately to the unit area.

(6) After arriving in the unit area, the OBT is not to discuss the target or events that occurred at the site with anyone in the unit. When the IBT has finished the post-session phase of the mission (sketches, summaries, etc.) the OBT and the IBT will proceed back to the target area, still without comments pertaining to the actual mission.

(7) At the target site, the OBT will retrace their movements at the target while being followed by the IBT. When the target (or specific items at the target) are recognized by the Remote Viewer, he/she will so state with a brief explanation or reference to the data collection phase, if necessary.

(8) Following this second visit, both the IBT and the OBT will return to the unit area at which time the OBT will be released and a general feedback session will be provided to the Remote Viewer.

c. The Interviewer will be responsible for collating the data obtained from the entire session, (session information, post-session interview and on site visit), and from the data an overall evaluation will be given pertaining to the success of this mission based upon the relevance of the material provided and later substantiated. The guidelines for this evaluation will be on a 0-7 point scale of target/data correspondence. This scale is as follow:

7 = Excellent correspondence, including good analytical detail (e.g., naming the site by name).

6 = Good correspondence with good analytical information (e.g., naming the function), and with essentially no incorrect information.

5 = Good correspondence with unambiguous unique matchable elements and little incorrect information.

4 = Good correspondence with several machable elements, but some incorrect information.

3 = Mixture of correct and incorrect elements, but enough of the former to indicate viewer has made contact with the site.

2 = Some correct elements, but not sufficient to suggest results beyond chance expectation.

1 = Little correspondence.

0 = No correspondence.

In addition to the numeric scale of evaluation, the Interviewer may opt to provided other comments on the target/session correspondence as necessary in narrative form. All of this material is then provided to the Remote Viewer for future references and/or discussions with the Interviewer since the material in these reports will be used as the basis for additional skills training, if required.

NARRATIVE,

COULDN'T FIND SANCTUARY *

BEGAN BY SEEING A FLAT, SQUAMISH, DARK, SMOOTH AREA. I WAS DRAWN AWAY BY WHAT LOOKED LIKE RAISED 4X4 LOGS ON SHORT, STICKY 4X4 WHEELS. THEN WENT BACK TO TRYING TO ID THE FLAT AREA. NOTICED WHITE "THINGS" OFF TO SIDE, BUT THEY DIDN'T SEEM IMPORTANT.

TRIED TO FIND [REDACTED] SEVERAL TIMES - SG1J NEVER COULD IDENTIFIABLY FIND THEM. FINALLY FOUND A PERSON SITTING ALONE ON (AOL BLEACHERS) LOOKING OUT AT OPEN AREA. IMPRESSION THAT HE HAD GONE OFF SOMEWHERE ELSE LOOKING FOR OTHER ASPECTS OF SITE AND THAT I HAD FOUND [REDACTED] STILL GOT THE FEELING THAT THE PERSON I WAS RVING SG1J MIGHT NOT BE EITHER [REDACTED] BEGAN SEEING LINES OF YELLOWISH COLOR, BUT NO ONE COULD PIN THEM DOWN. SG1J

ONE STRONG IMPRESSION OCCURRED WHICH SEEMED LIKE THE KIND I CAN ALWAYS DEPEND ON: THE SLANTED "THING" (SEE DRAWING).

* STRONG VISUALS OF LAND, PROPERTY MARKERS, MEASURING LINE BOUNDRIES, ETC.

870,000 FT

76°45'00"

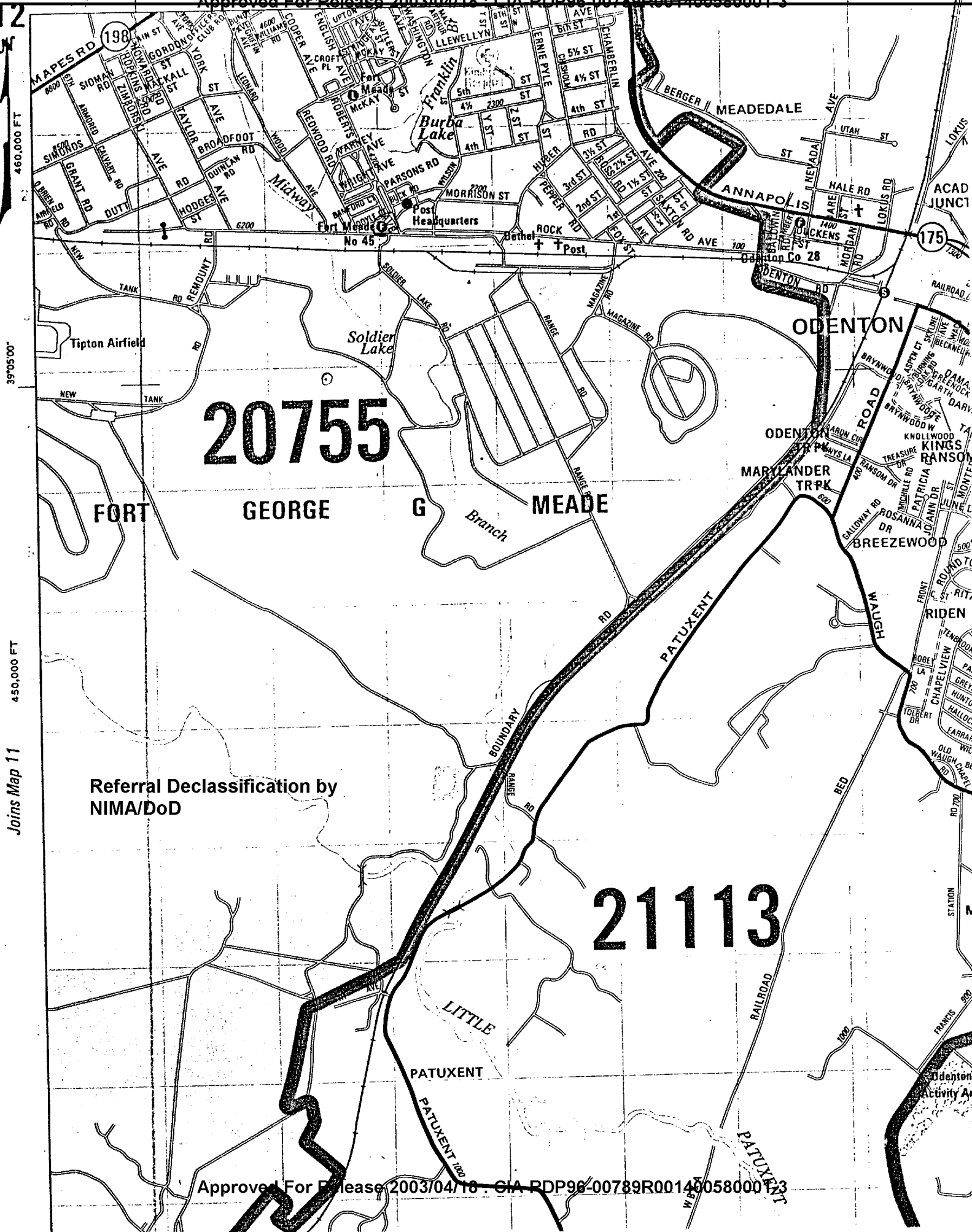
CPYRGHT

Joins Map 6

880,000

76°42'30"

Approved For Release 2003/04/18 : CIA-RDP96-00789R001400580001-3



20755

FORT GEORGE G MEADE

Referral Declassification by NIMA/DoD

21113

Approved For Release 2003/04/18 : CIA-RDP96-00789R001400580001-3

12

39°05'00"

Joins Map 11

450,000 FT

SG1J

BEACON SESSION

11 SEP 66

(018)

OST



BEGIN: 0945


sanctuary: (NO Sanctuary Report)

target: 1000.5

1. NIG unplugged just prior to session
2. No stated inclemencies
3. Telephone crew/equipment outside building UNOBSERVED
4. OPPOSITE END RECLINE ON RIGHT side - ARMS FOLDED
 * Right over left

2ND BEACON SESSION WITH undersigned

FRONTLOADS: NO SHORTCUTS on relaxation exercise / NOTIFICATION of ACQUISITION of sanctuary / remain in sanctuary until targeting

→ DESCRIBE the target at  location (AIRCRAFT at exactly 1000 hrs delay of 30 seconds)

SG1J

* FLAT, RECTANGLE, plain, BARS

→ BARS, RAW DATA

* ACROSS low (IMAGE) of RAISED 4x4 - logs

→ CONTINUE

* RAISED AREA, FLAT THING IS DARK, SMOOTH, ON THE ground, DON'T KNOW what it is (AOL) TENNIS COURT

→ DESCRIBE THIS THING YOU CALL A TENNIS COURT

* FLAT, DARK, SMOOTH, ON THE ground, ground risen

→ OTHER THINGS IN THE AREA

* Some thing white

→ Something white describe

★ Squares, Like Ribbed, curved, green area, outside, different colors of green, dark, light,

→ FIND , DESCRIBE THEIR ACTIVITY

SG1J

★ CAN'T FIND THEM, ITS LIKE THEY ARE NOT THERE.

→ Describe The area where they are located

★ LINES, Large, VISUAL of a turned up corner - ~~pattered~~ PATTERNED, Rolling ground, TRAP Like yellowish lines

→ MOVE NOW TO , DESCRIBE THEIR ACTIVITY

SG1J

★ CAN'T FIND THEM, something sloping, round

→ Continue to describe this sloping

★ man made, white, silver, creme colored, vague, LINES Like a stitched leather

→ Move only to describe his activity

SG1J

★ maybe sitting, someone doesn't seem like long narrow thin, like bleacher seat - I don't think its

SG1J

SG1J

★ Describe his activity

★ SITTING, Looking, ALONE, maybe coffee

→ Other activity in the area

★ - None - ~~oh~~ Like Ed went one place. stayed NOT sure if its open like field -

SG1J

- 1016 -


SG1J

Post session :

- could not find sanctuary - other VISUALS -
property markers -


never could find - Identifiably

SG1J




BLACK
WOODEN
STAND. LOOK.

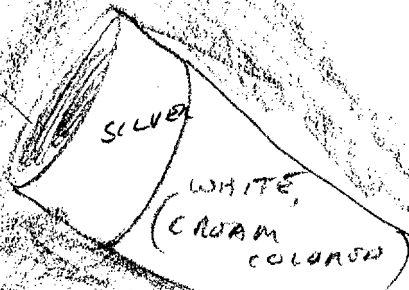
*YELLOWISH
(ALL)*



*CURT
STAMP
LEATHER*
↓



MAY HAVE BEEN
SMTH COMM
OUT OF IT

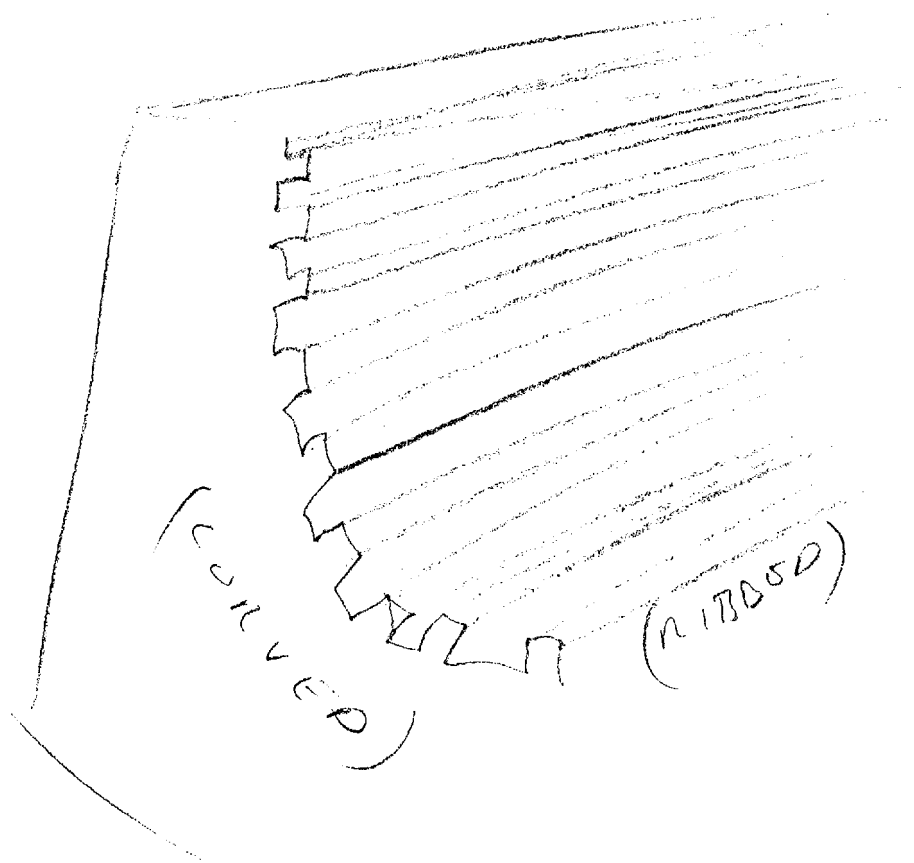


SAME SLANT
(OR) ANGLE
IN A STEERING
COLUMN.

TRANS UP
CONNSA

TRIED TO PUT THIS VISUAL
EVERYWHERE AT SITE - DIDN'T
SEEM TO FIT ANYWHERE.





FLAT AREA

GREENS

DARK

LIGHT

GREENS

DARK

LIGHT

SLOPE

DARK, FLAT AREA
ON GROUND

WHITE
"THICK" ?

SLOPE

SLOPE

SLOPE

ROCK

GROUND

Target Number: 0173

Target Description: Fort Meade Fire Station located at the intersection of Rock Ave. and Roberts Ave. (see map)

Instructions to Outbound Team:

Arrive at the target at or immediately before the designated time. "Tour" the Fire Station. "Be there" as much as possible. In the rear of the Fire Station are classrooms. Ask one of the personnel there to show you around. Remain there at least 15 minutes.

Cover Story: If necessary, tell whoever that you are with the local intelligence unit and that you are conducting surveillance training exercises. Tell them that their cooperation is appreciated.

2. () SESSION RESULTS:

a. () Source quickly attained an altered state of consciousness but but failed to notify the Interviewer of his "arrival at Sanctuary." In the post-session interview Source stated that he had, in fact, not been able to reach his sanctuary and could only receive a mixture of unrelated visuals. At the appointed target time Source was able to quickly move to the appropriate site and begin verbally describing the area.

b. () At the site, (the Ft Meade, Fire Station), Source accurately described, both verbally and in post-session sketches, the unusual array of painted road lines both in front of the adjacent to the actual building. He further described "4x4 logs raised off the ground" at this site. These subsequently were revealed to be metal road rails, (side-wall) along the highway adjacent to the site. This is an example of an analytic overlay (AOL) in which the concept of 4x4 was used to identify a simple gestalt.

c. () Another example of an AOL occurred when Source identified a flat, dark, smooth raised area as a "tennis court." There is no tennis court in this area, however a slightly raised adjacent parking area, is also "flat, dark and smooth." At the site the Source could not positively identify this region as his reported "tennis court" but the similarities were striking.

d. () The most conclusive "hit" was a firehose connection. In session, Source verbally described a, "manmade, item, creme colored with silver^{ring} There are lines like stitched leather." In the post-session interview the Source quite accurately depicted a length of "creme colored" hose with a "silver" ring (fitting) on the end. He even went so far as to draw in lines coming out of the hose and stated that "something comes out of the:"tube".

e. () Source was unable to locate the OBT at the site except for a few fleeting moments which is, in itself, not important. What was unusual however, is Source's failure to report the presence of several large fire trucks, painted bright greenish yellow. In other words, Source accurately described many of the small items associated with the site but apparently did not perceive the two or three house sized vehicle parked in front of the building. This is not an unusual occurrence and given more time at the site with less external pressure,,(a mandated fifteen minute window), undoubtedly Source would have"found" the trucks and like the other items, accurately reported on them.

[Redacted Signature]

Special Activities Officer

SG1J

2. () SESSION RESULTS:

a. () Source quickly attained an altered state of consciousness but but failed to notify the Interviewer of his "arrival at Sanctuary." In the post-session interview Source stated that he had, in fact, not been able to reach his sanctuary and could only receive a mixture of unrelated visuals. At the appointed target time Source was able to quickly move to the appropriate site and begin verbally describing the area.

b. () At the site, (the Ft Meade, Fire Station), Source accurately described, both verbally and in post-session sketches, the unusual array of painted road lines both in front of the adjacent to the actual building. He further described "4x4 logs raised off the ground" at this site. These subsequently were revealed to be metal road rails, (side-wall) along the highway adjacent to the site. This is an example of an analytic overlay (AOL) in which the concept of 4x4 was used to identify a simple gestalt.

c. () Another example of an AOL occurred when Source identified a flat, dark, smooth raised area as a "tennis court." There is no tennis court in this area, however a slightly raised adjacent parking area, is also "flat, dark and smooth." At the site the Source could not positively identify this region as his reported "tennis court" but the similarities were striking.

d. () The most conclusive "hit" was a firehose connection. In session, Source verbally described a, "manmade, item, creme colored with silver." There are lines like stitched leather." In the post-session interview the Source quite accurately depicted a length of "creme colored" hose with a "silver" ring (fitting) on the end. He even went so far as to draw in lines coming out of the hose and stated that "something comes out of the:"tube".

e. () Source was unable to locate the OBT at the site except for a few fleeting moments which is, in itself, not important. What was unusual however, is Source's failure to report the presence of several large fire trucks, painted bright greenish yellow. In other words, Source accurately described many of the small items associated with the site but apparently did not perceive the two or three house sized vehicle parked in front of the building. This is not an unusual occurrence and given more time at the site with less external pressure,,(a mandated fifteen minute window), undoubtedly Source would have"found" the trucks and like the other items, accurately reported on them.

[Redacted Signature]

Special Activities Officer

SG1J